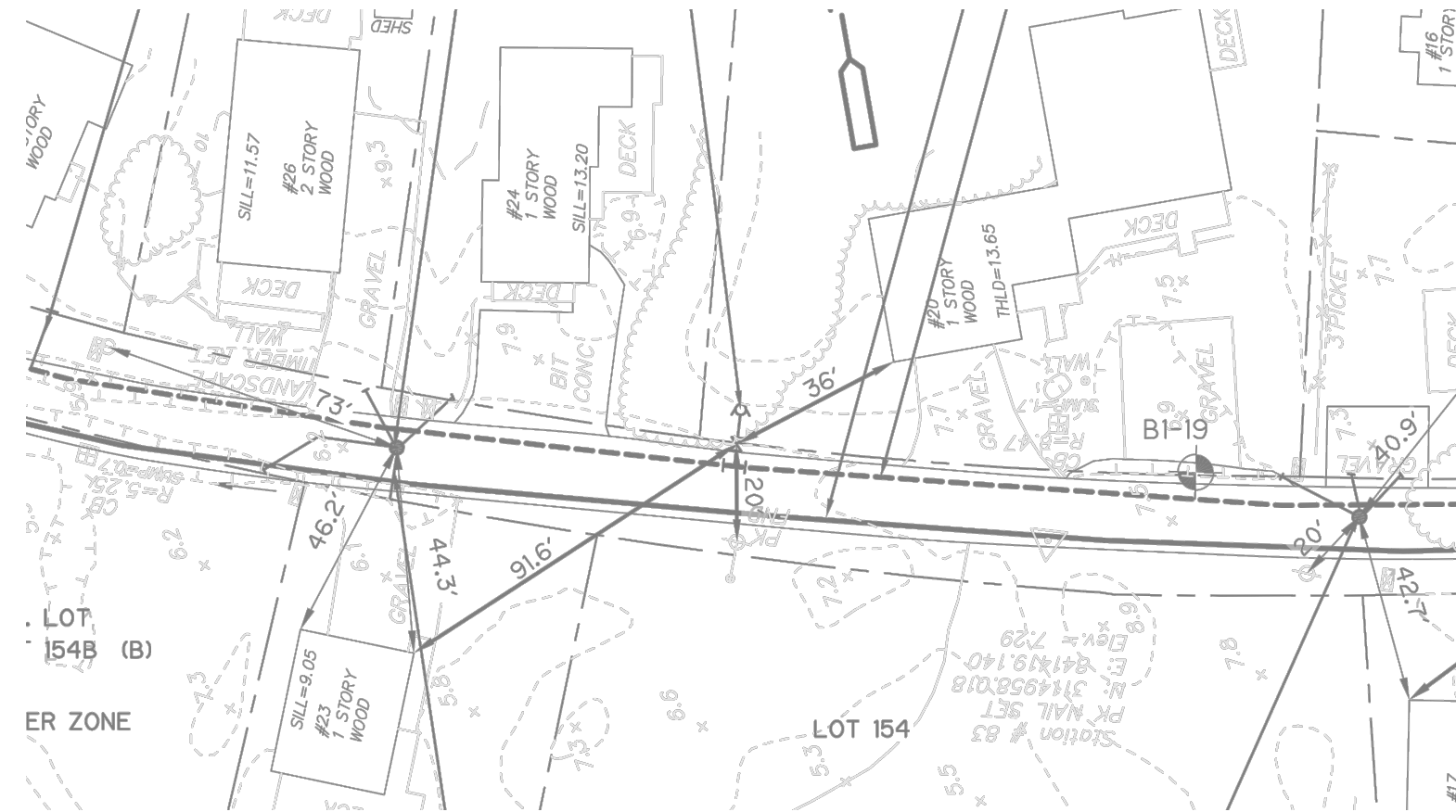



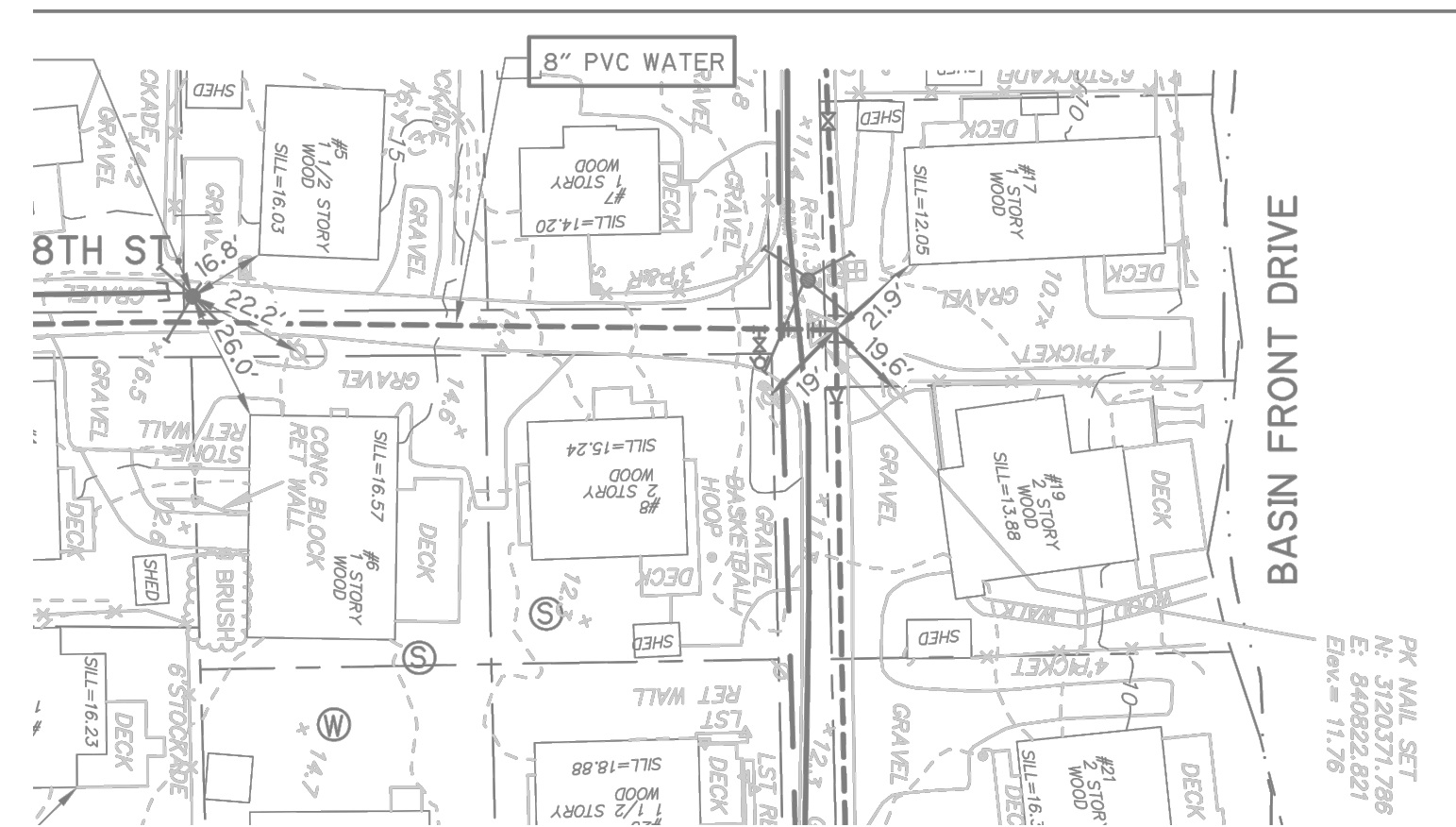

HYD-73 HARVARD WAY

HYD-73:  
TYPE-1  
6" WATER MAIN  
ZONE 4



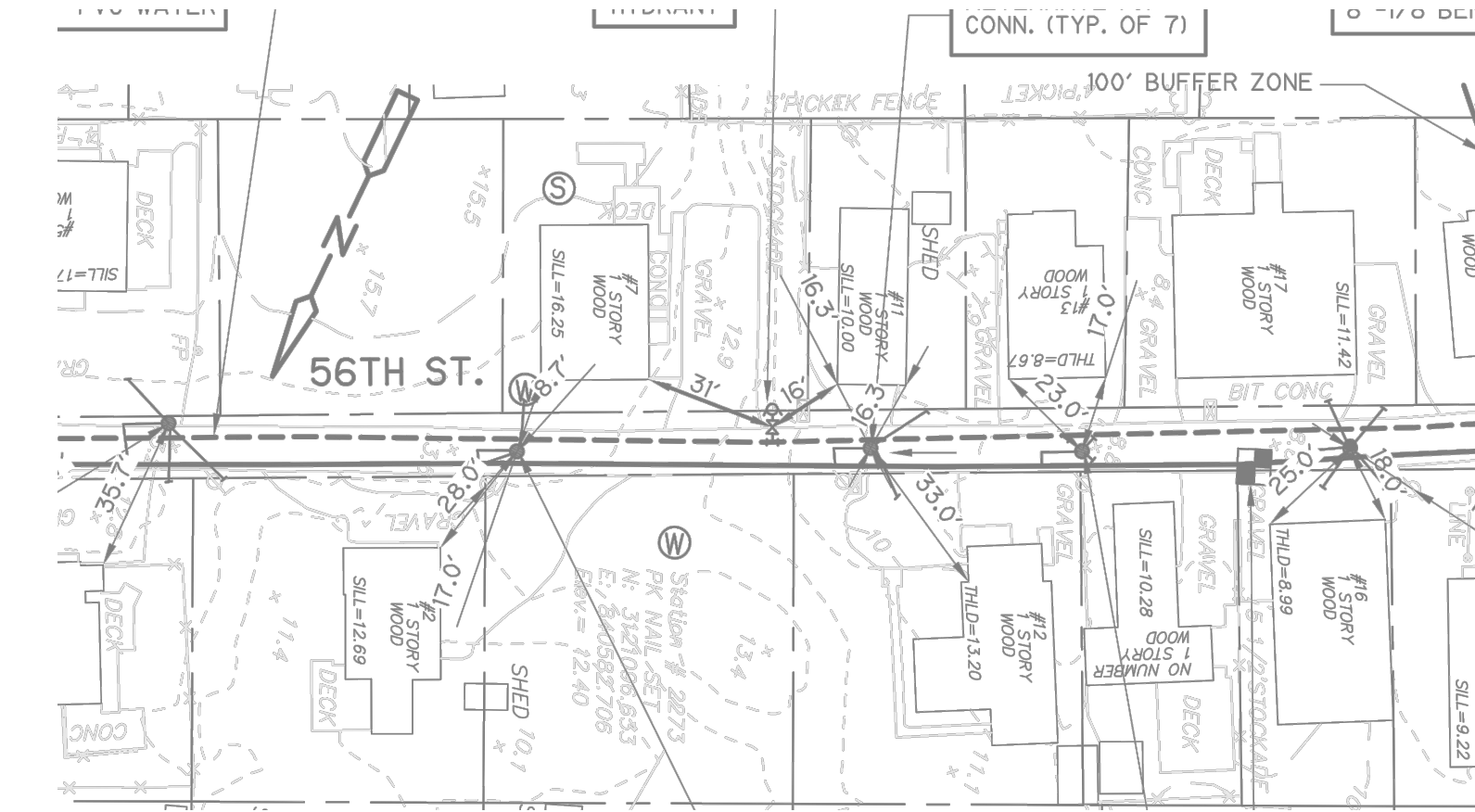

HYD-75 BASIN FRONT DRIVE @ 48TH STREET

HYD-75\*\*:  
TYPE-2  
8" WATER MAIN  
ZONE 39



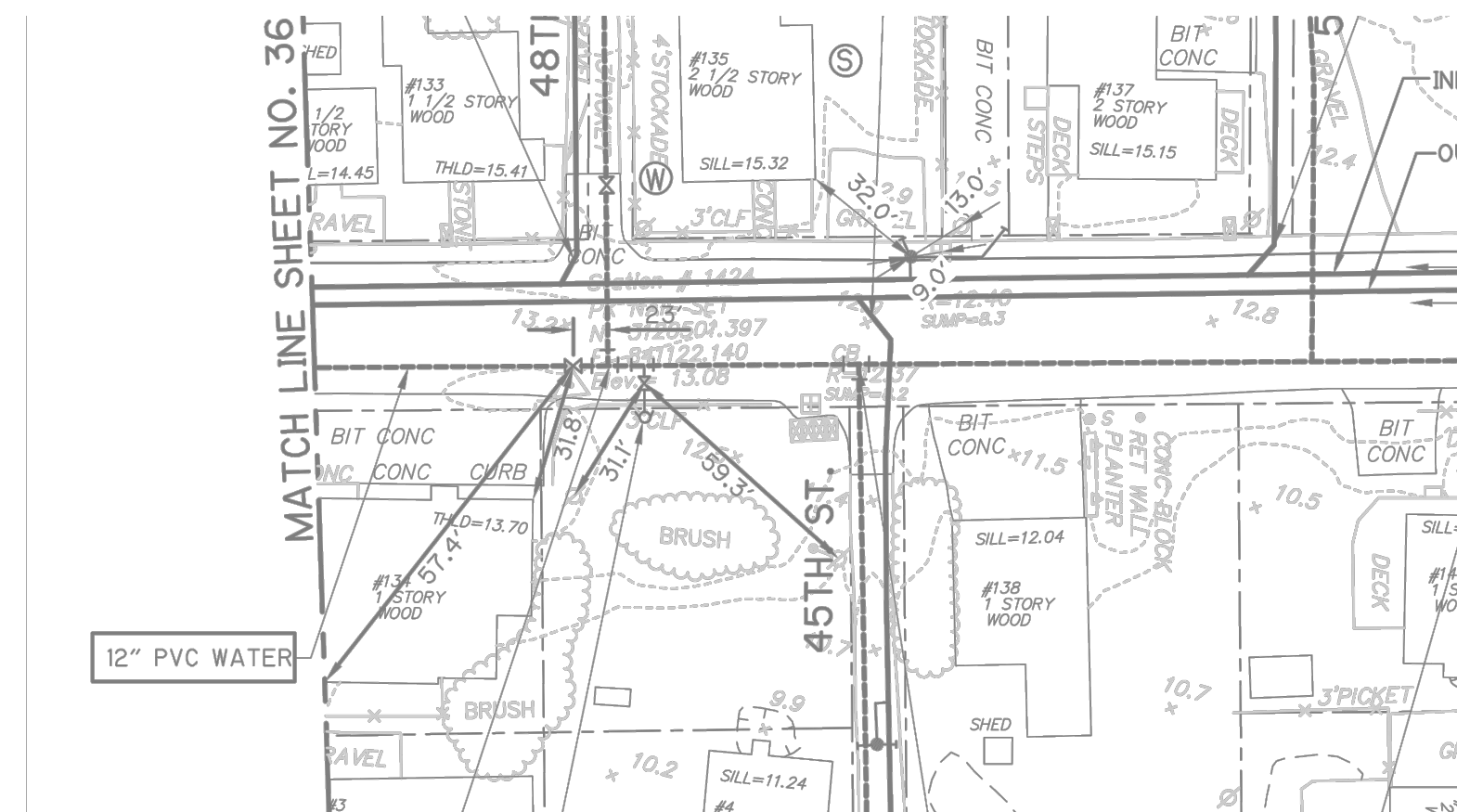
HYD-77 56TH STREET

HYD-77:  
TYPE-1  
8" WATER MAIN  
ZONE 44



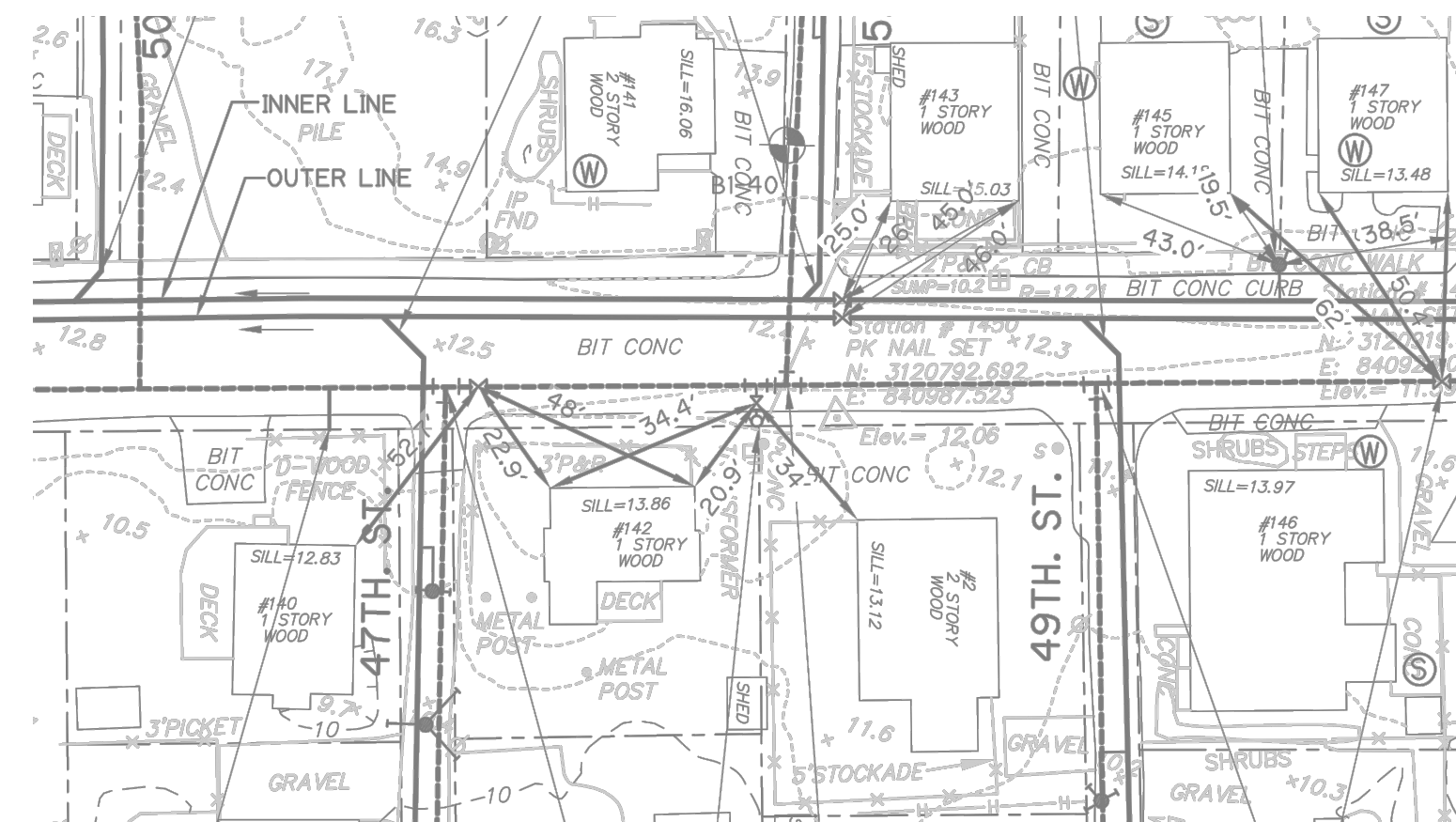
HYD-74 NORTHERN BOULEVARD @ 48TH STREET

HYD-74:  
TYPE-1  
12" WATER MAIN  
ZONE 40



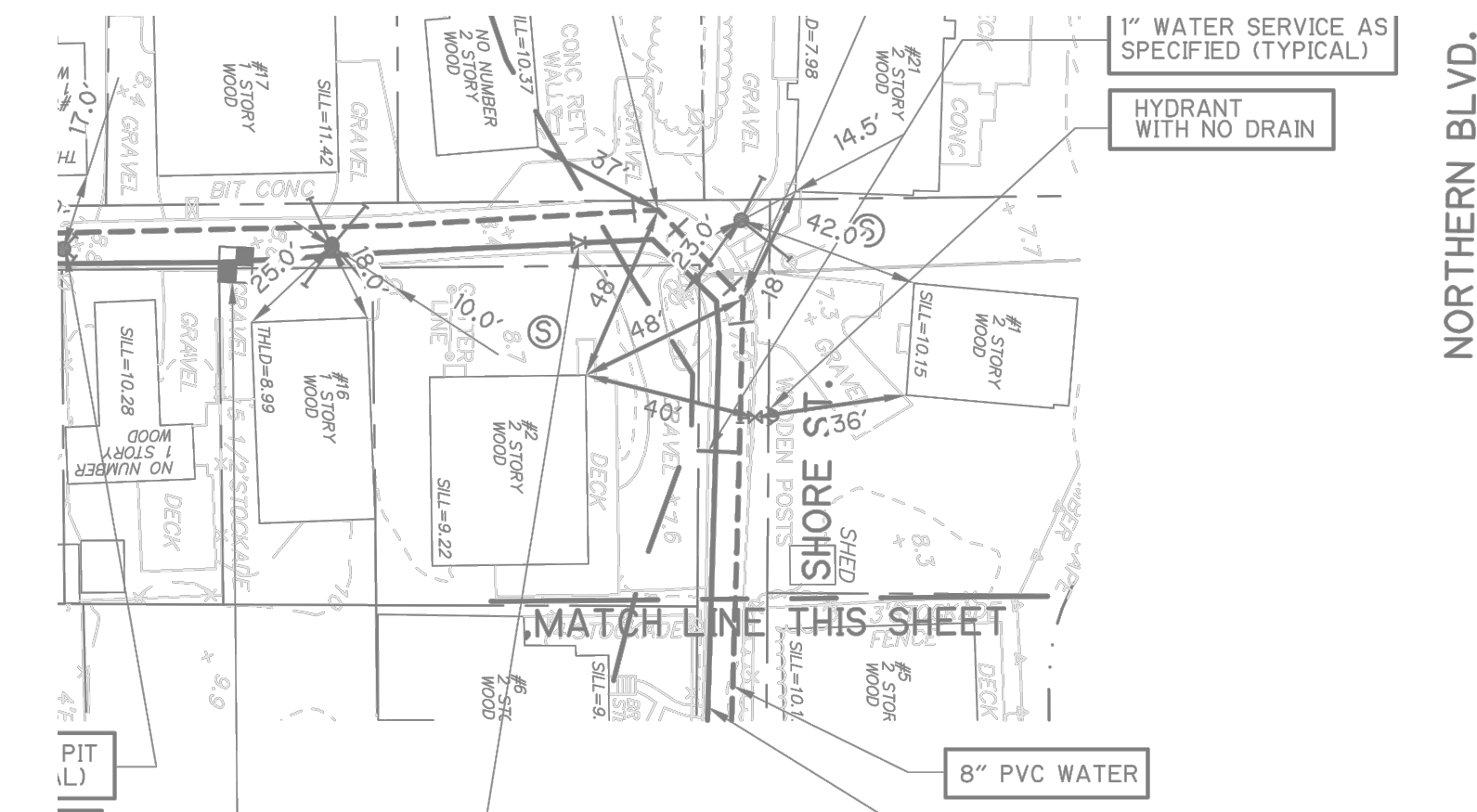
HYD-76 NORTHERN BOULEVARD @ 52ND STREET

HYD-76:  
TYPE-1  
12" WATER MAIN  
ZONE 41




HYD-78 SHORE STREET

HYD-78:  
TYPE-1  
8" WATER MAIN  
ZONE 44



NOTES:  
\*PLAN VIEWS\* ARE THE AS-BUILT RECORD DRAWINGS FROM THE ORIGINAL WATER-SEWER PROJECT. SEE GENERAL NOTES.  
\*\* HYDRANT TO BE RELOCATED AWAY FROM UTILITY POLE. LOCATION TO BE DETERMINED IN THE FIELD BY CITY OF NEWBURYPORT DEPARTMENT OF PUBLIC SERVICES.



CITY OF NEWBURYPORT  
DEPARTMENT OF PUBLIC SERVICES  
16A PERRY WAY  
NEWBURYPORT, MA 01950

Rev No	Date	Drawn	Chkd	Description

Designed By:  
D. GAGNON  
Checked By:  
J.E. WHITE  
Date:  
APRIL 7, 2017

N.T.S.

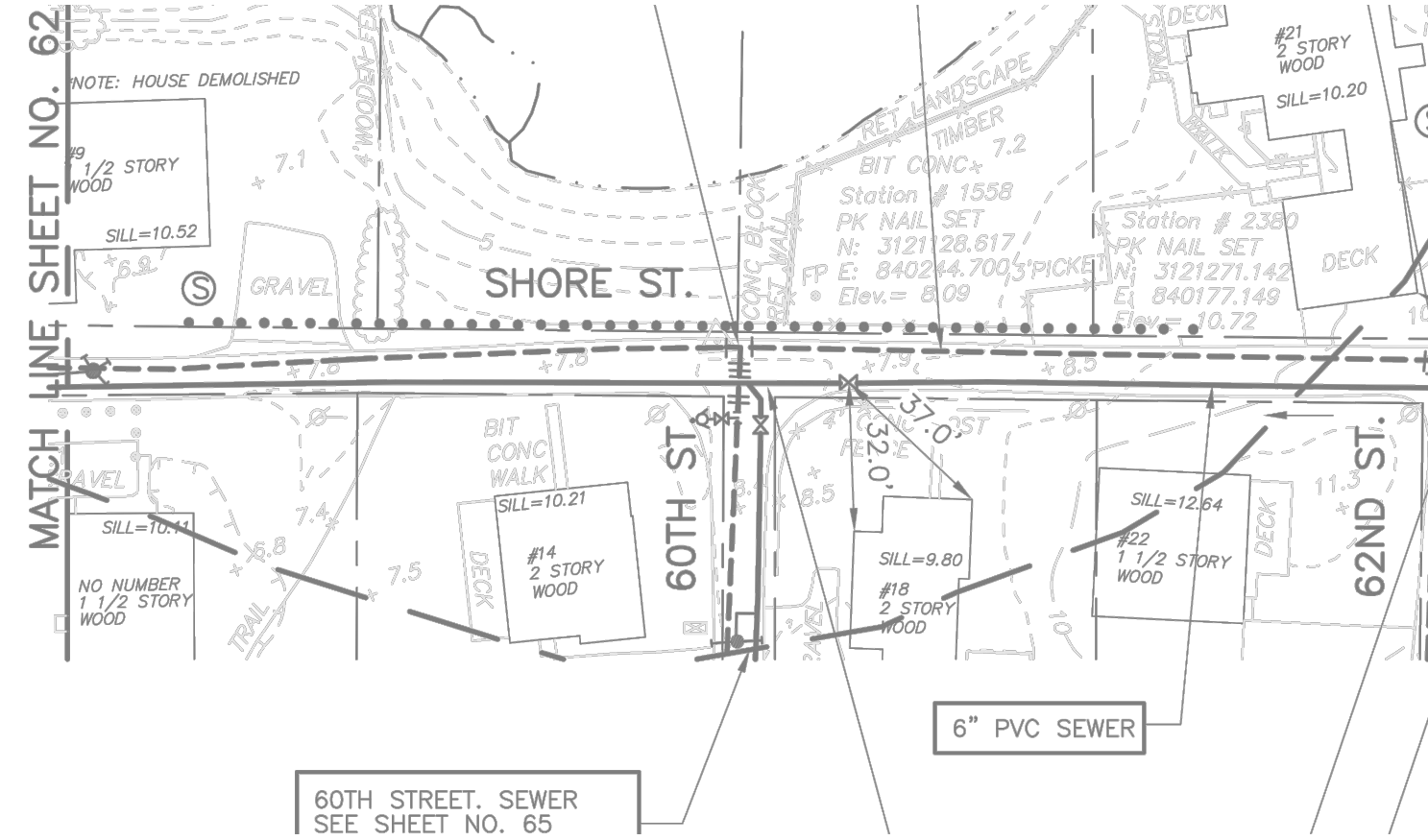

PLUM ISLAND HYDRANT REPLACEMENT  
EXISTING CONDITIONS PLANS  
HYDRANTS 73-78

Sheet No.  
40 OF 60

EC-13

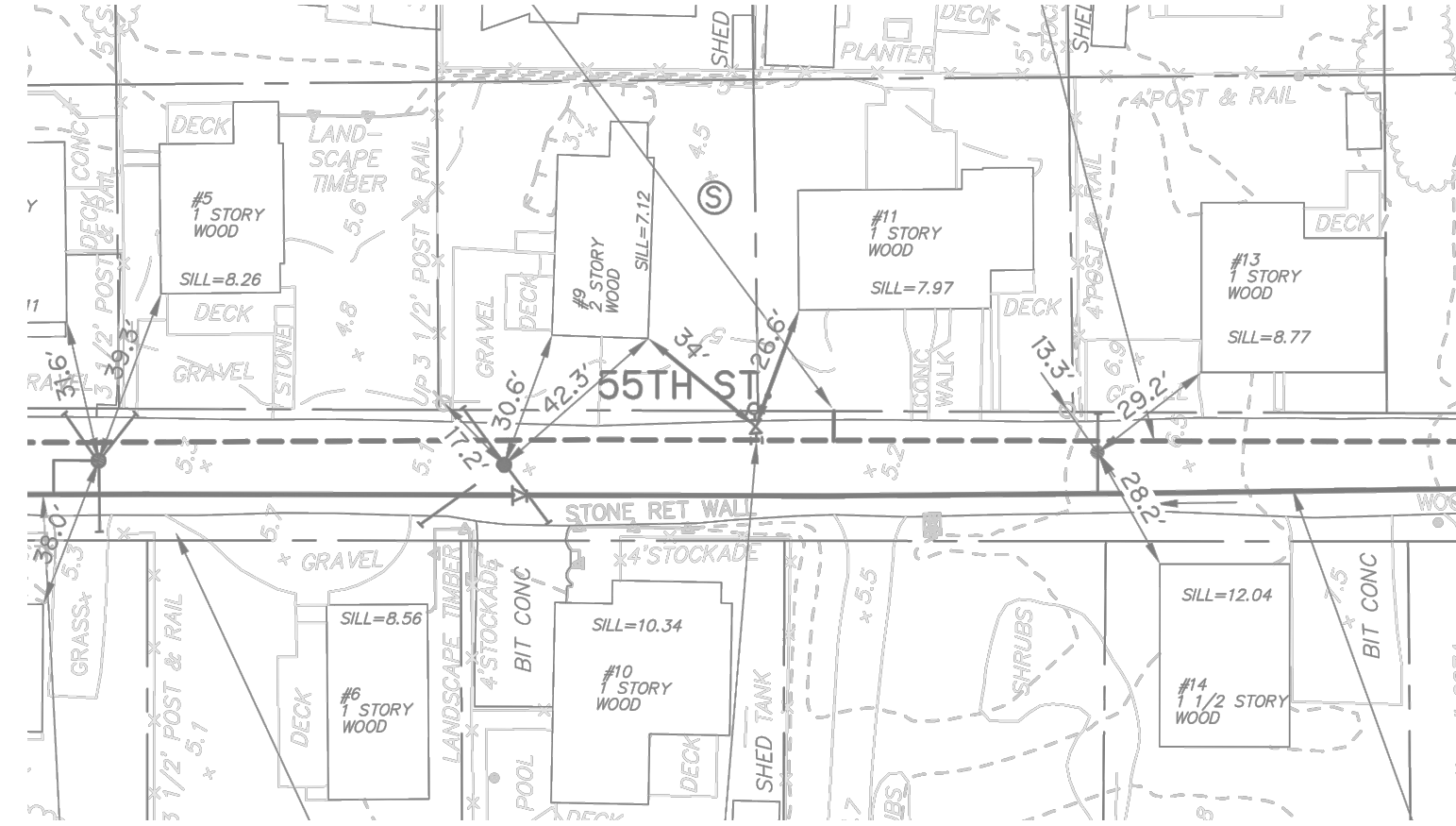
HYD-79\*\*:  
TYPE-2  
6" WATER MAIN  
ZONE 47

HYD-79 SHORE STREET



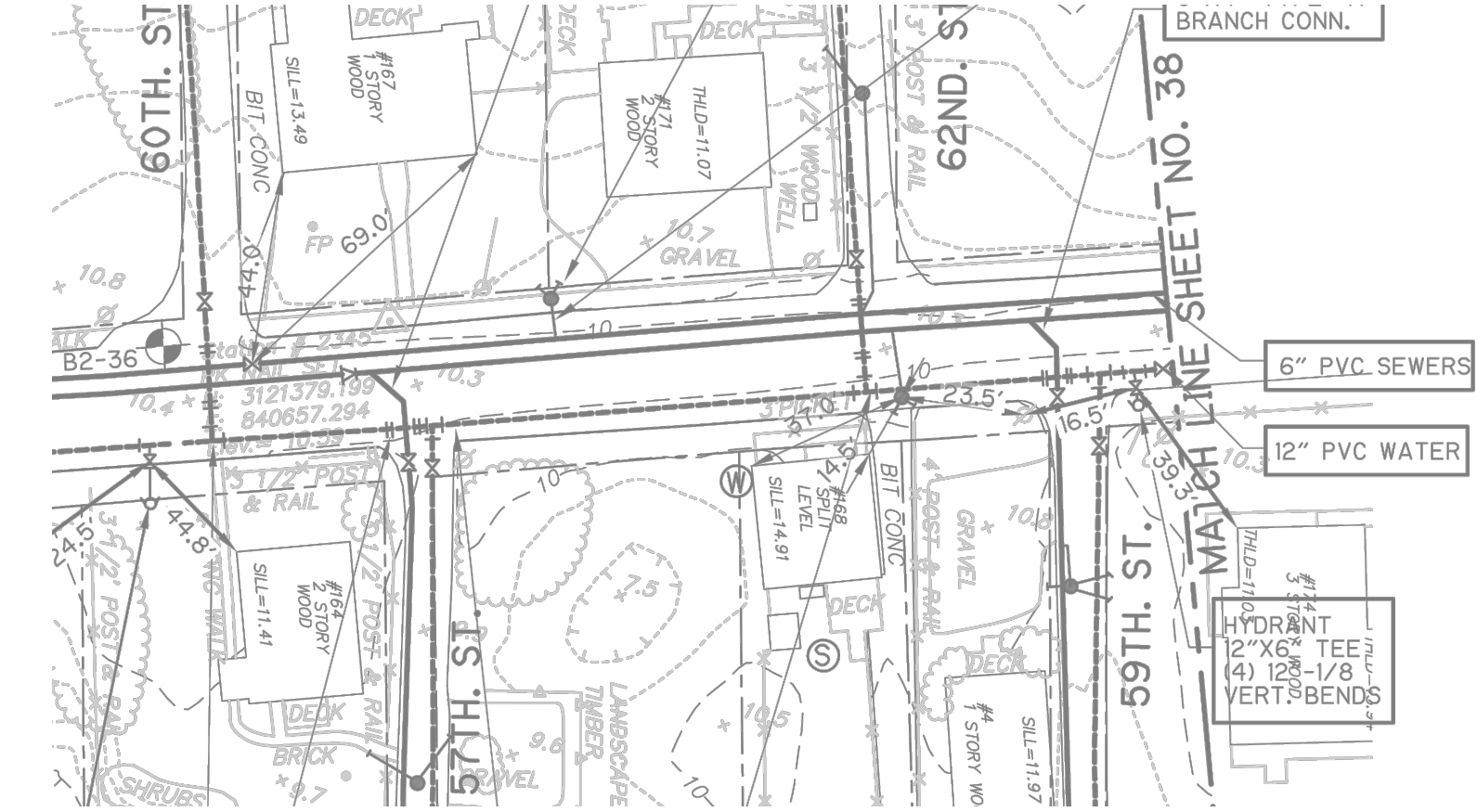
HYD-81:  
TYPE-1  
8" WATER MAIN  
ZONE 46

HYD-81 55TH STREET



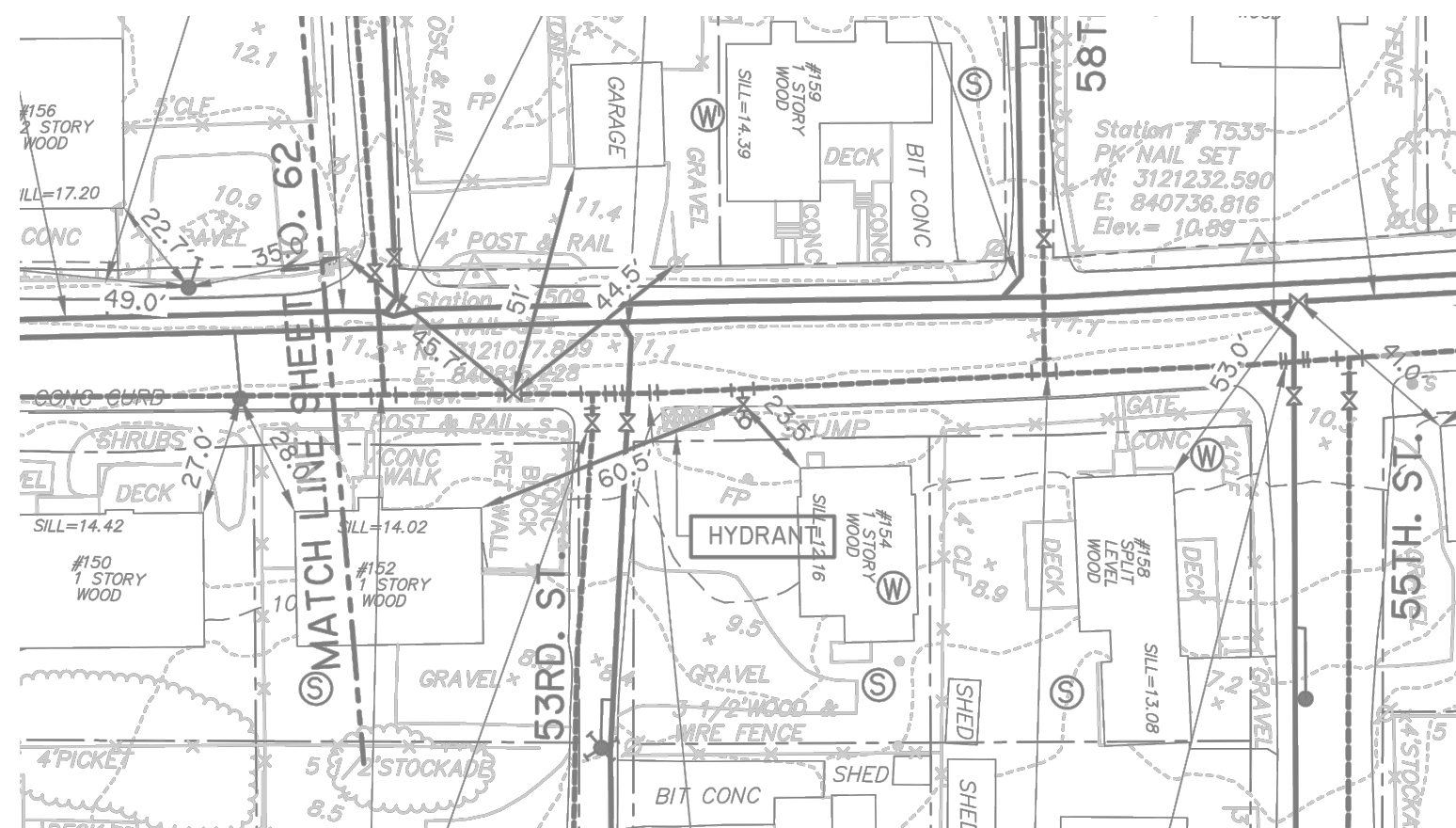
HYD-83:  
TYPE-2  
12" WATER MAIN  
ZONE 48

HYD-83 NORTHERN BOULEVARD @ 59TH STREET



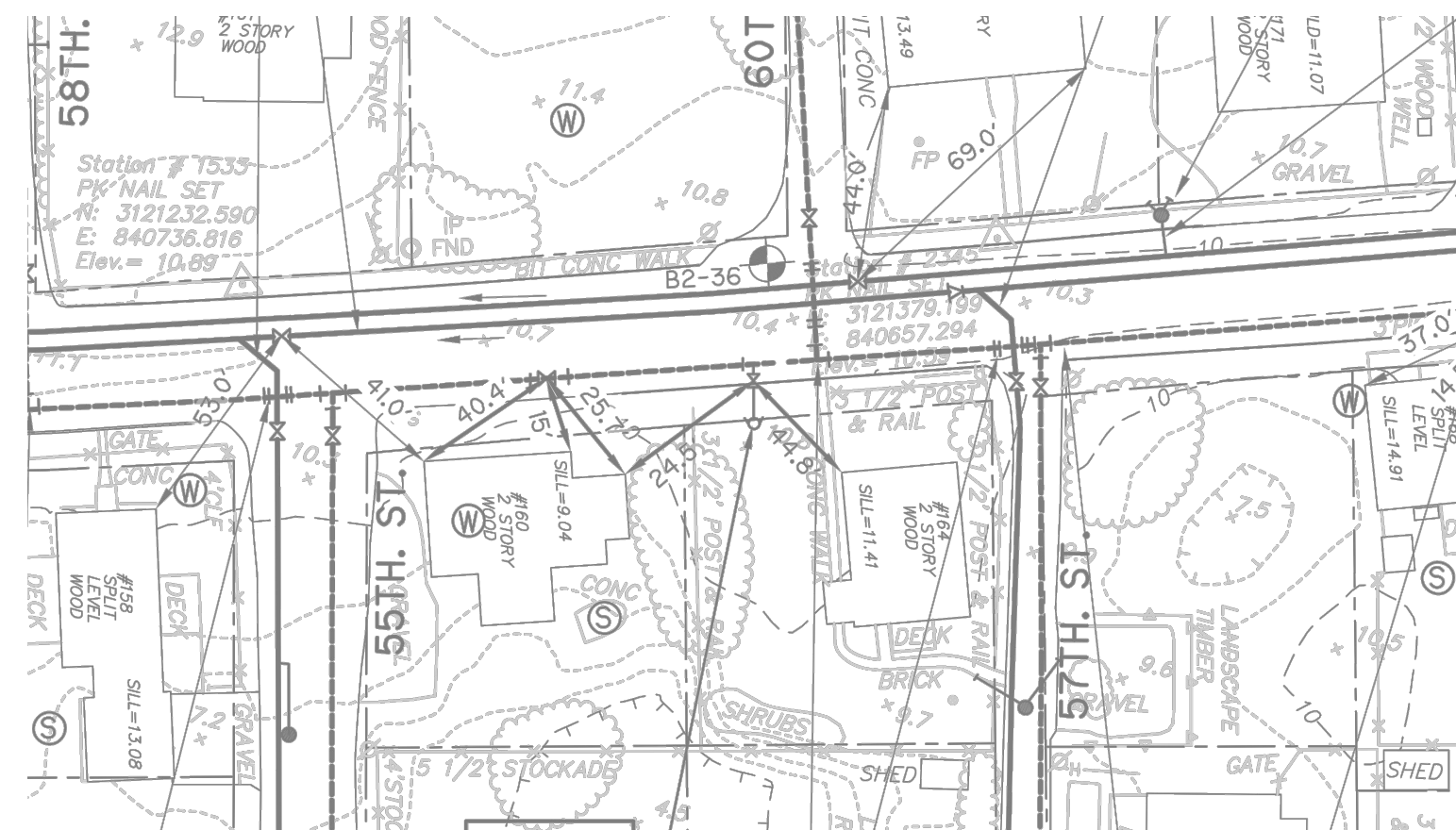
HYD-80:  
TYPE-1  
12" WATER MAIN  
ZONE 43

HYD-80 NORTHERN BOULEVARD



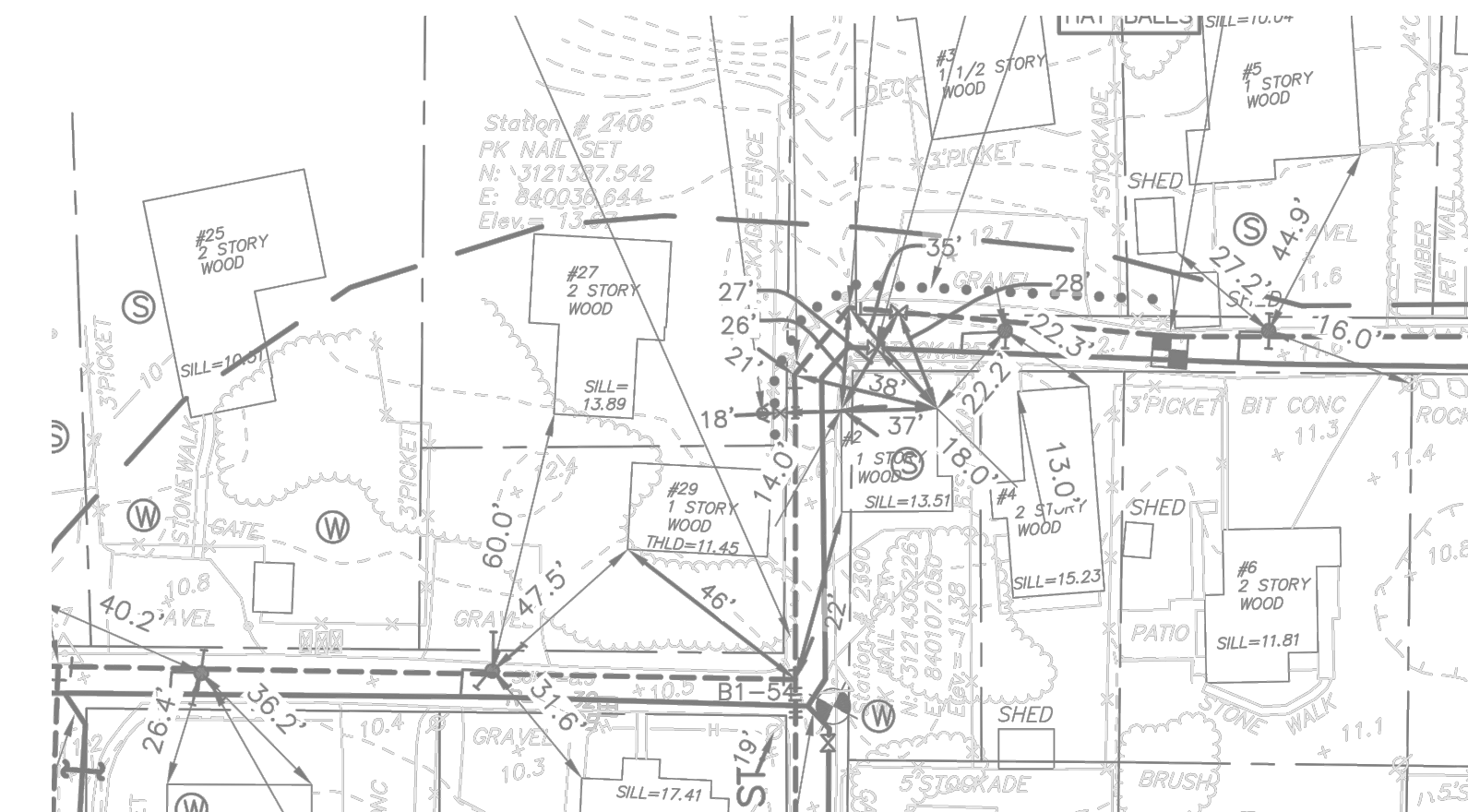

HYD-82:  
TYPE-1  
8" WATER MAIN  
ZONE 48

HYD-82 NORTHERN BOULEVARD




HYD-84\*\*:  
TYPE-1  
8" WATER MAIN  
ZONE 47

HYD-84 64TH STREET



NOTES:  
\*PLAN VIEWS\* ARE THE AS-BUILT RECORD DRAWINGS FROM THE ORIGINAL WATER-SEWER PROJECT. SEE GENERAL NOTES.  
\*\* HYDRANT TO BE RELOCATED AWAY FROM UTILITY POLE. LOCATION TO BE DETERMINED IN THE FIELD BY CITY OF NEWBURYPORT DEPARTMENT OF PUBLIC SERVICES.



CITY OF NEWBURYPORT  
DEPARTMENT OF PUBLIC SERVICES  
16A PERRY WAY  
NEWBURYPORT, MA 01950

Rev No	Date	Drawn	Chkd	Description

Designed By:  
D. GAGNON  
Checked By:  
J.E. WHITE  
Date:  
APRIL 7, 2017

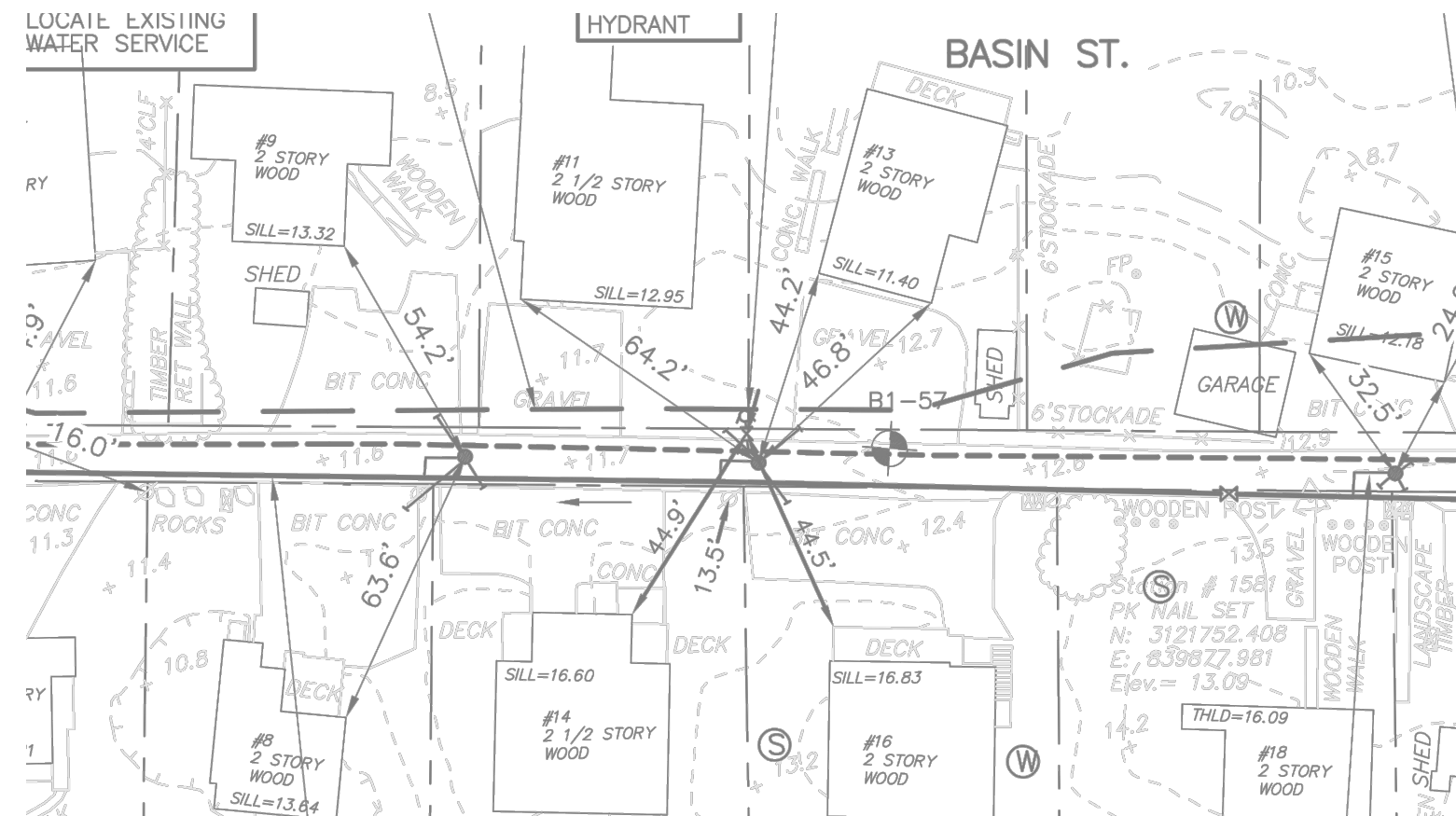

N.T.S.

PLUM ISLAND HYDRANT REPLACEMENT  
EXISTING CONDITIONS PLANS  
HYDRANTS 79-84

Sheet No.  
41 OF 60  
EC-14

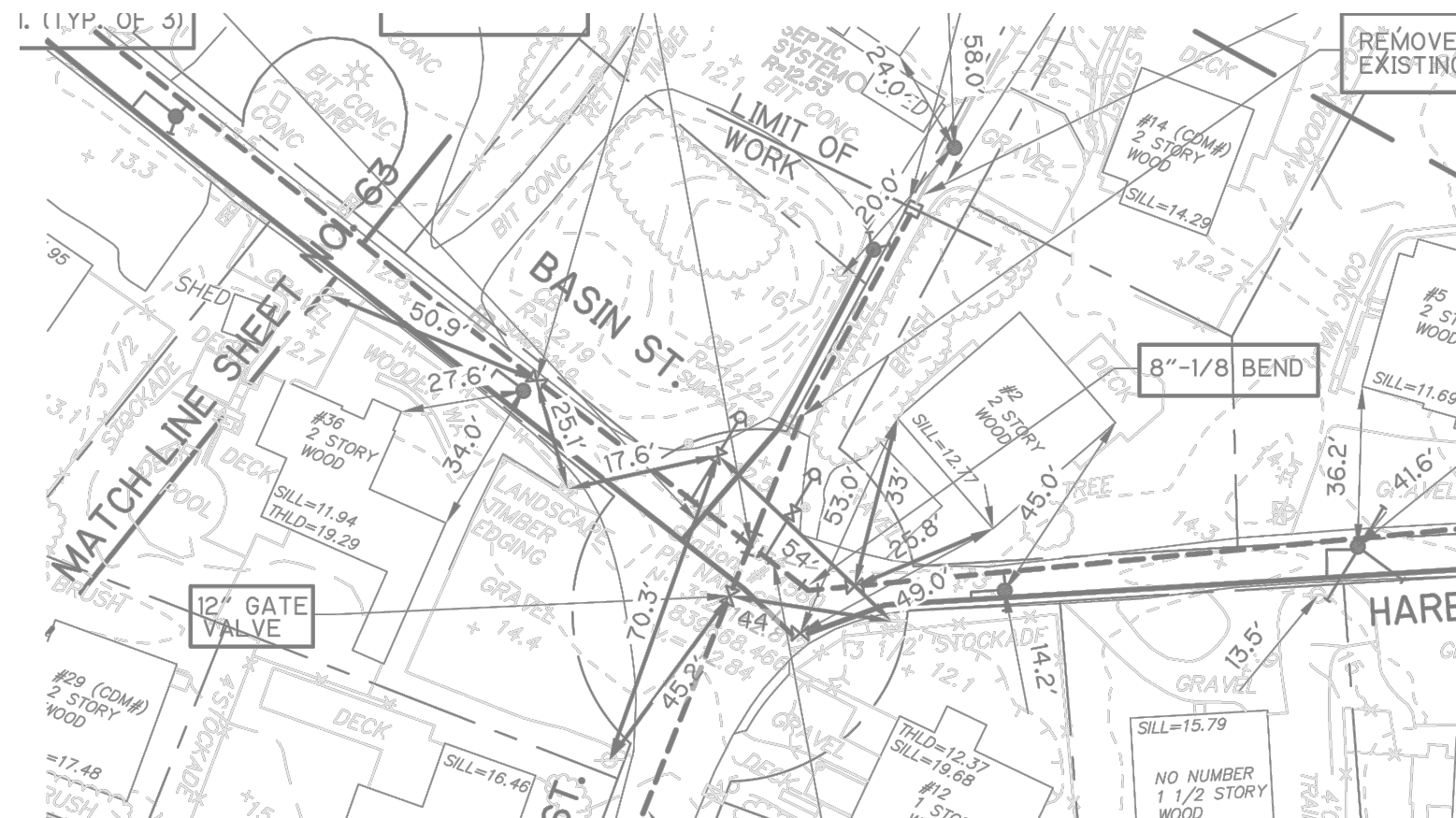
HYD-85:  
TYPE-1  
8" WATER MAIN  
ZONE 60

HYD-85 BASIN STREET



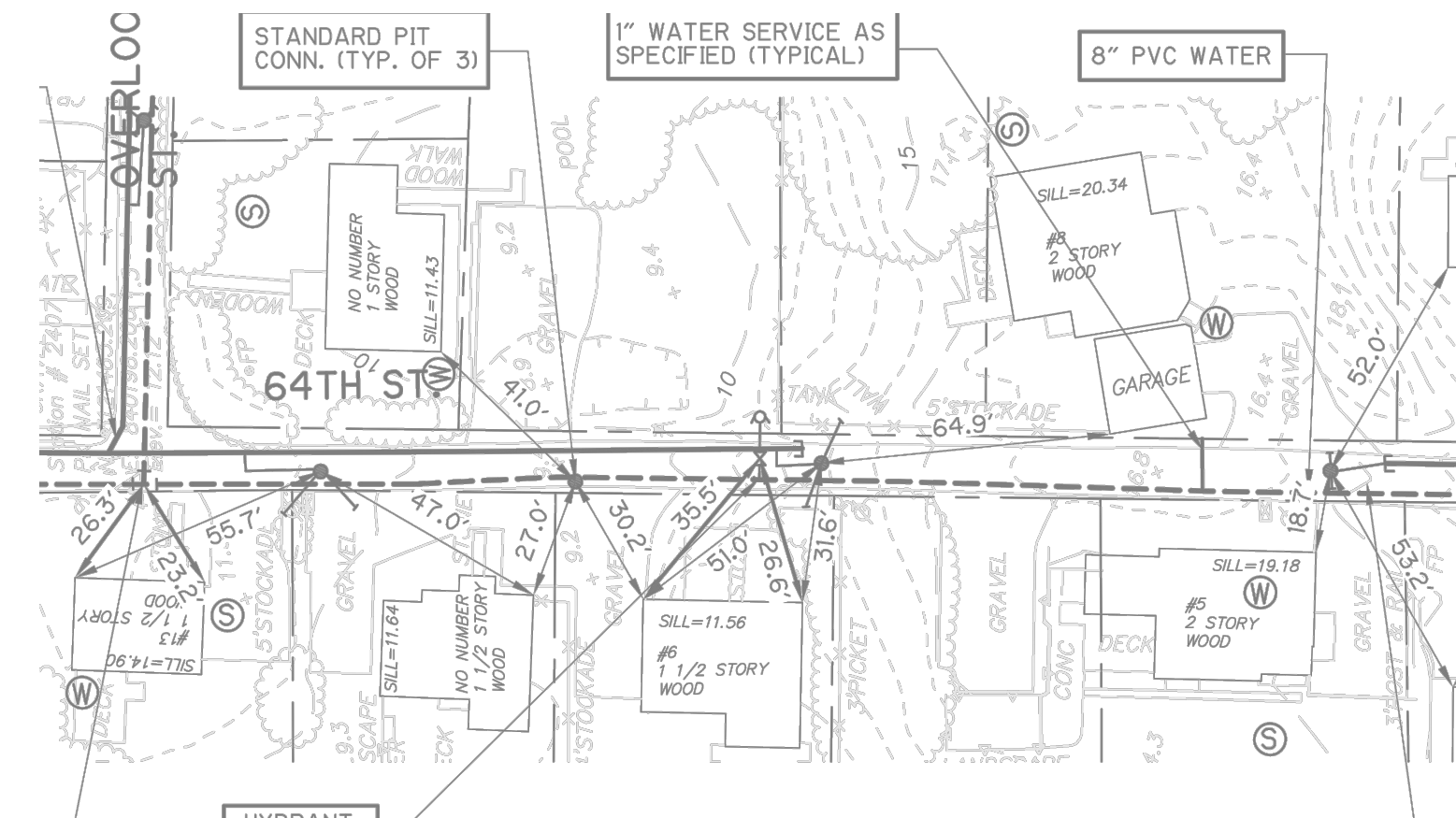
HYD-87:  
TYPE-1  
8" WATER MAIN  
ZONE 61

HYD-87 BASIN STREET @ HARBOR STREET



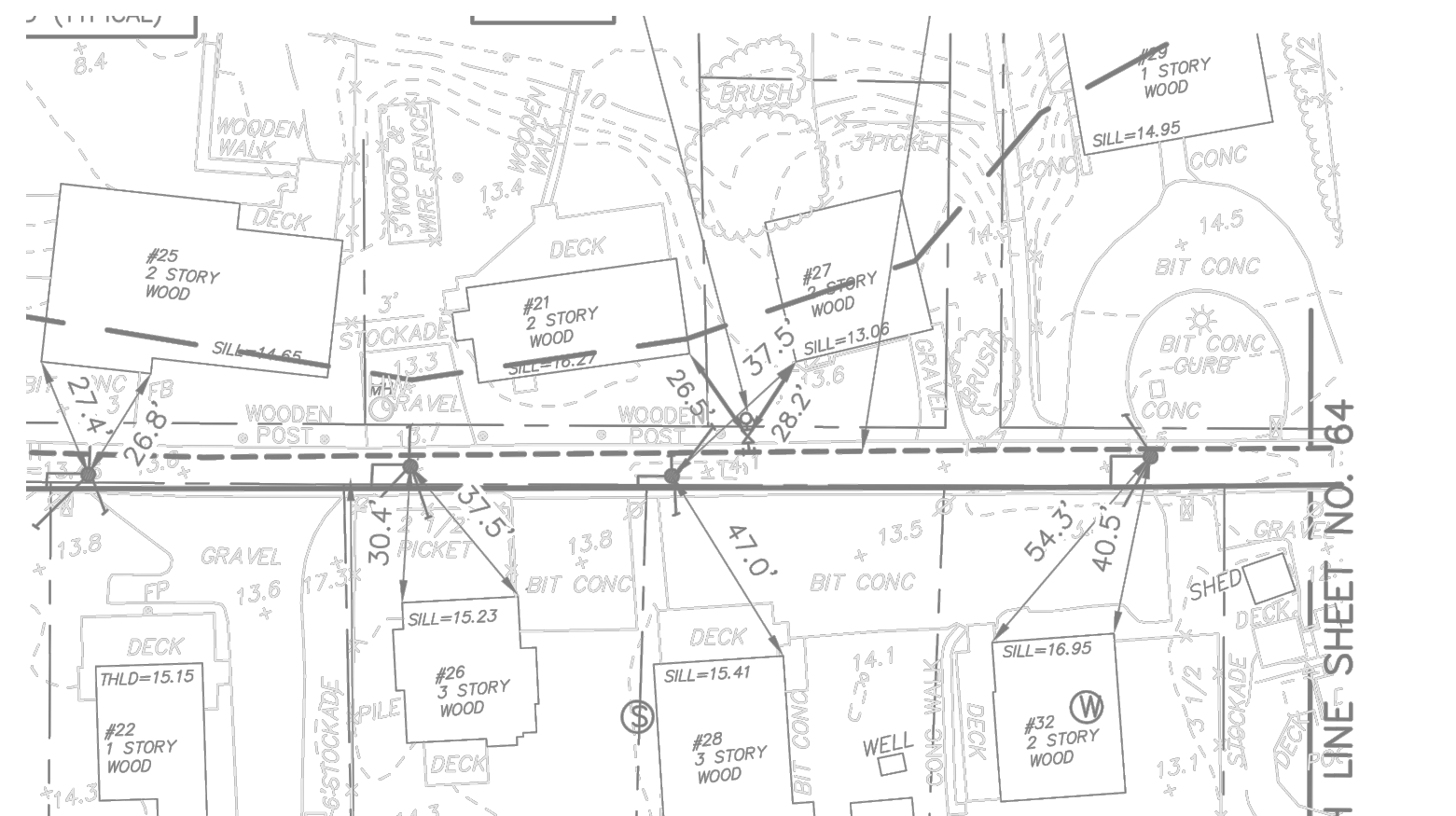
HYD-89:  
TYPE-1  
8" WATER MAIN  
ZONE 52

HYD-89 64TH STREET



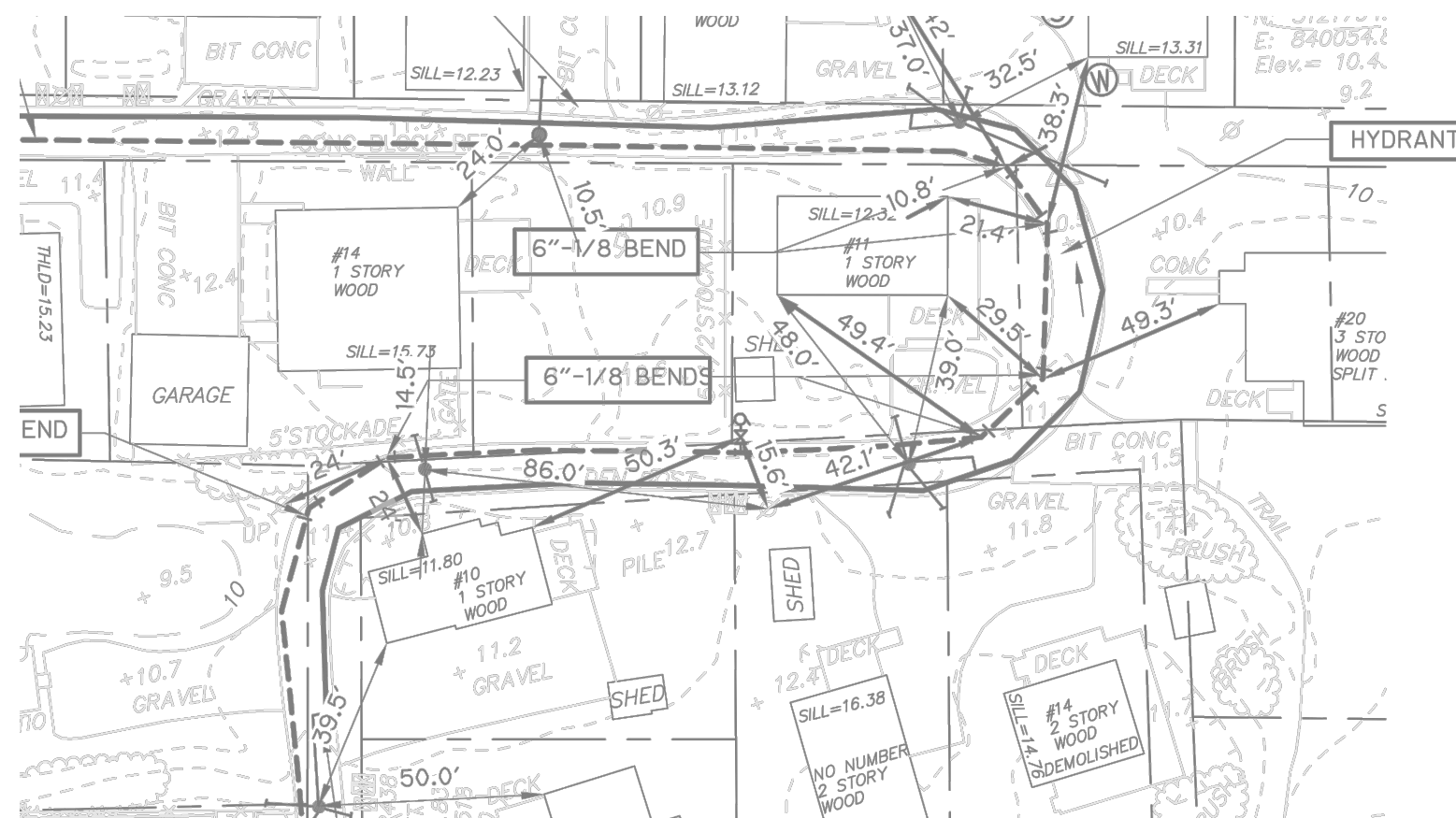

HYD-86:  
TYPE-1  
8" WATER MAIN  
ZONE 60

HYD-86 BASIN STREET



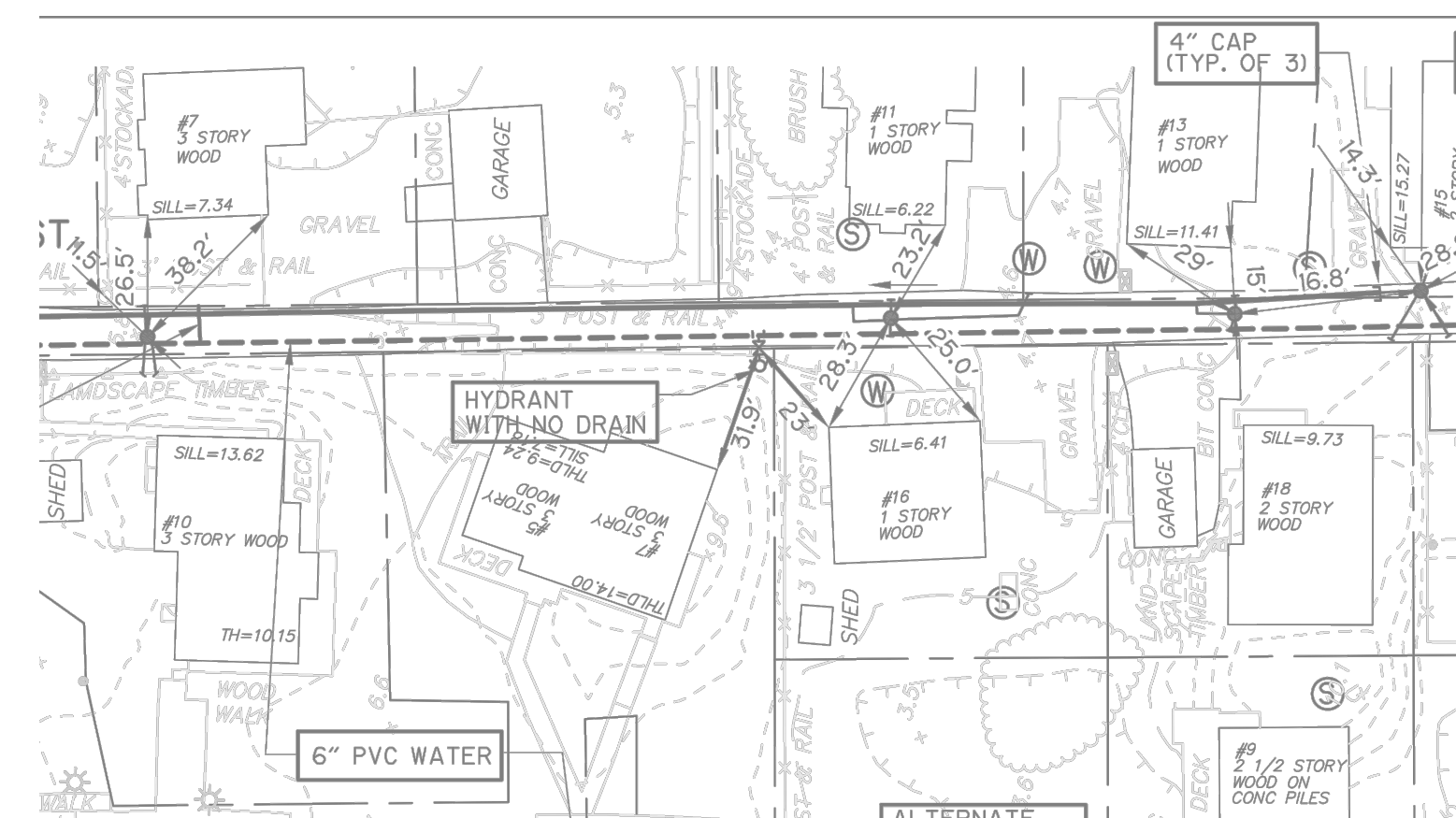
HYD-88:  
TYPE-1  
6" WATER MAIN  
ZONE 52

HYD-88 OVERLOOK STREET



HYD-90:  
TYPE-1  
6" WATER MAIN  
ZONE 53

HYD-90 61ST STREET



NOTES:  
\* "PLAN VIEWS" ARE THE AS-BUILT RECORD DRAWINGS FROM THE ORIGINAL WATER-SEWER PROJECT. SEE GENERAL NOTES.  
\*\* HYDRANT TO BE RELOCATED AWAY FROM UTILITY POLE. LOCATION TO BE DETERMINED IN THE FIELD BY CITY OF NEWBURYPORT DEPARTMENT OF PUBLIC SERVICES.



CITY OF NEWBURYPORT  
DEPARTMENT OF PUBLIC SERVICES  
16A PERRY WAY  
NEWBURYPORT, MA 01950

Rev No	Date	Drawn	Chkd	Description

Designed By:  
D. GAGNON  
Checked By:  
J.E. WHITE  
Date:  
APRIL 7, 2017

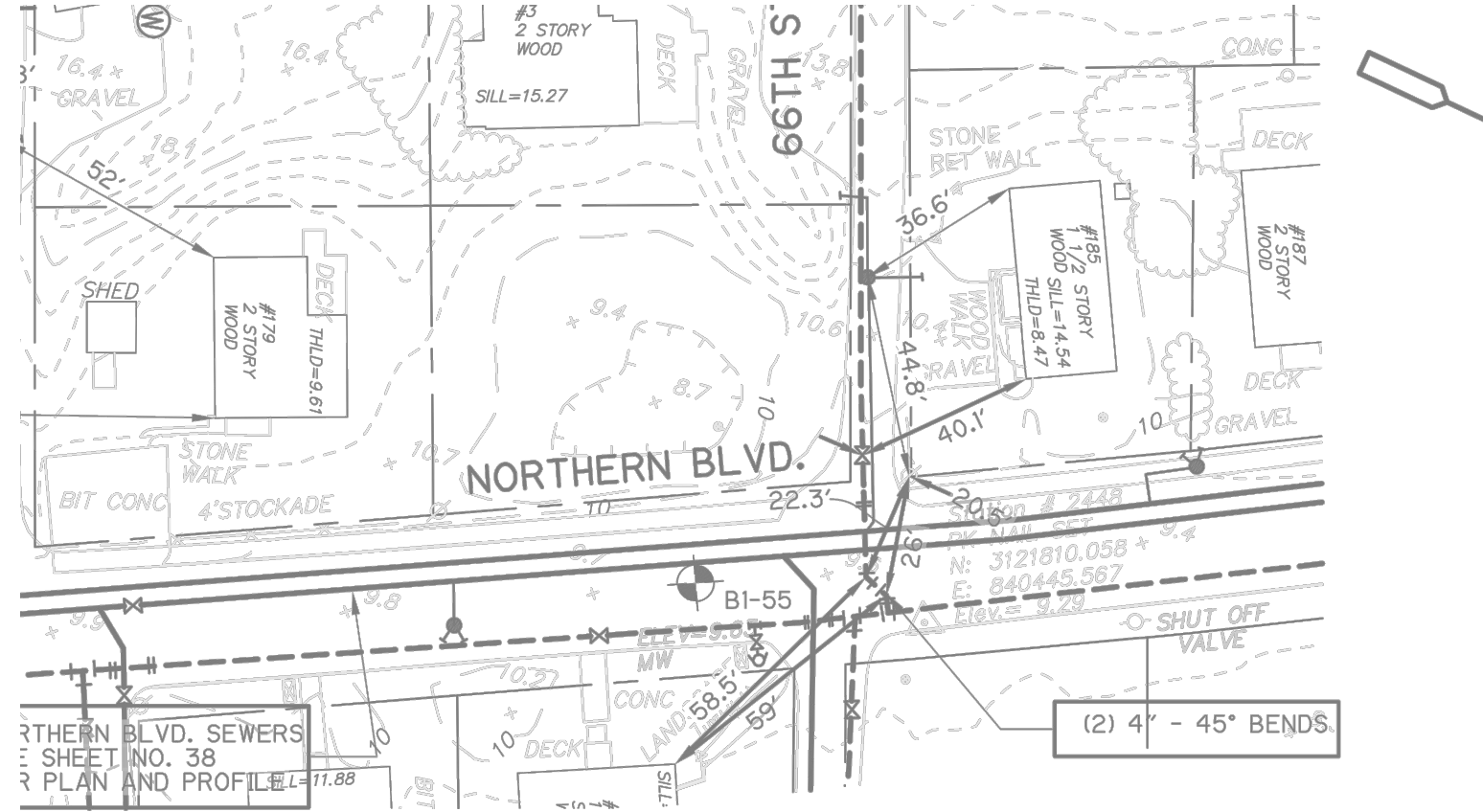
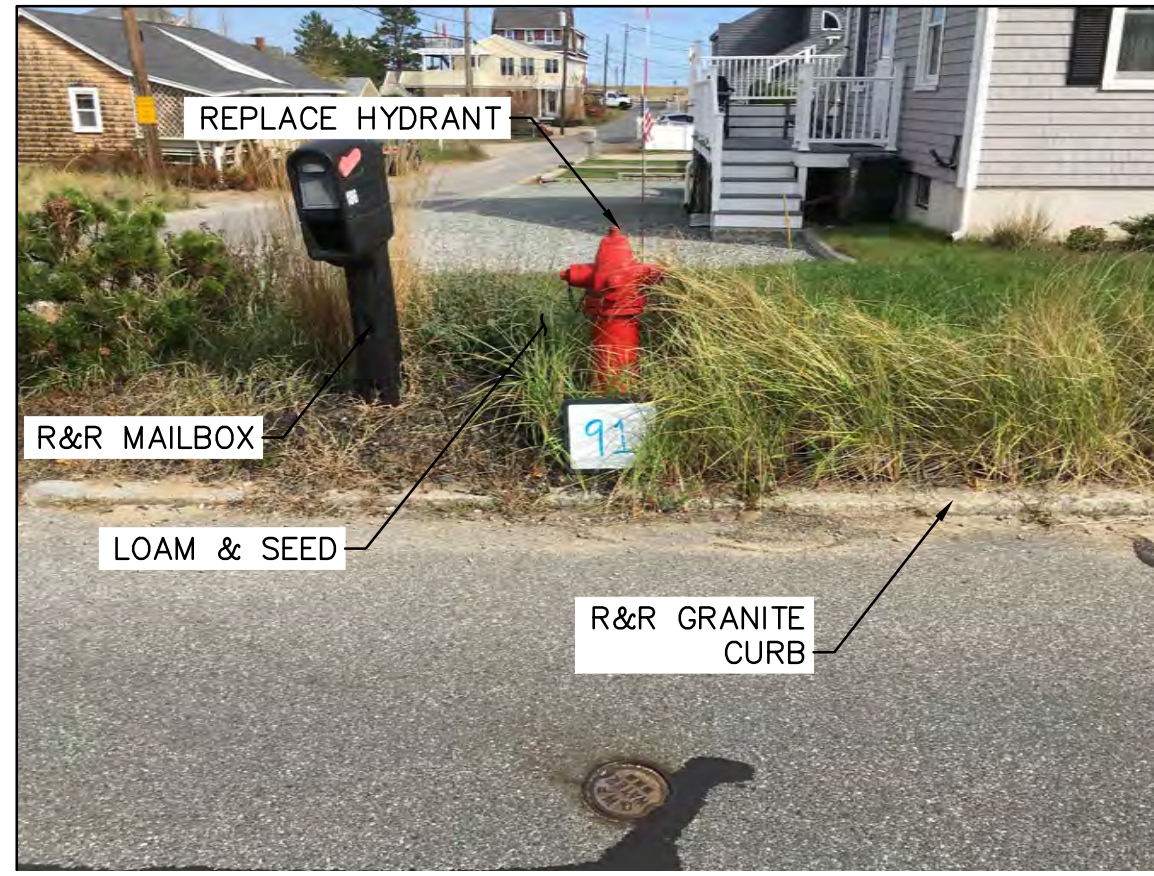
N.T.S.

PLUM ISLAND HYDRANT REPLACEMENT  
EXISTING CONDITIONS PLANS  
HYDRANTS 85-90

Sheet No.  
42 OF 60  
EC-15

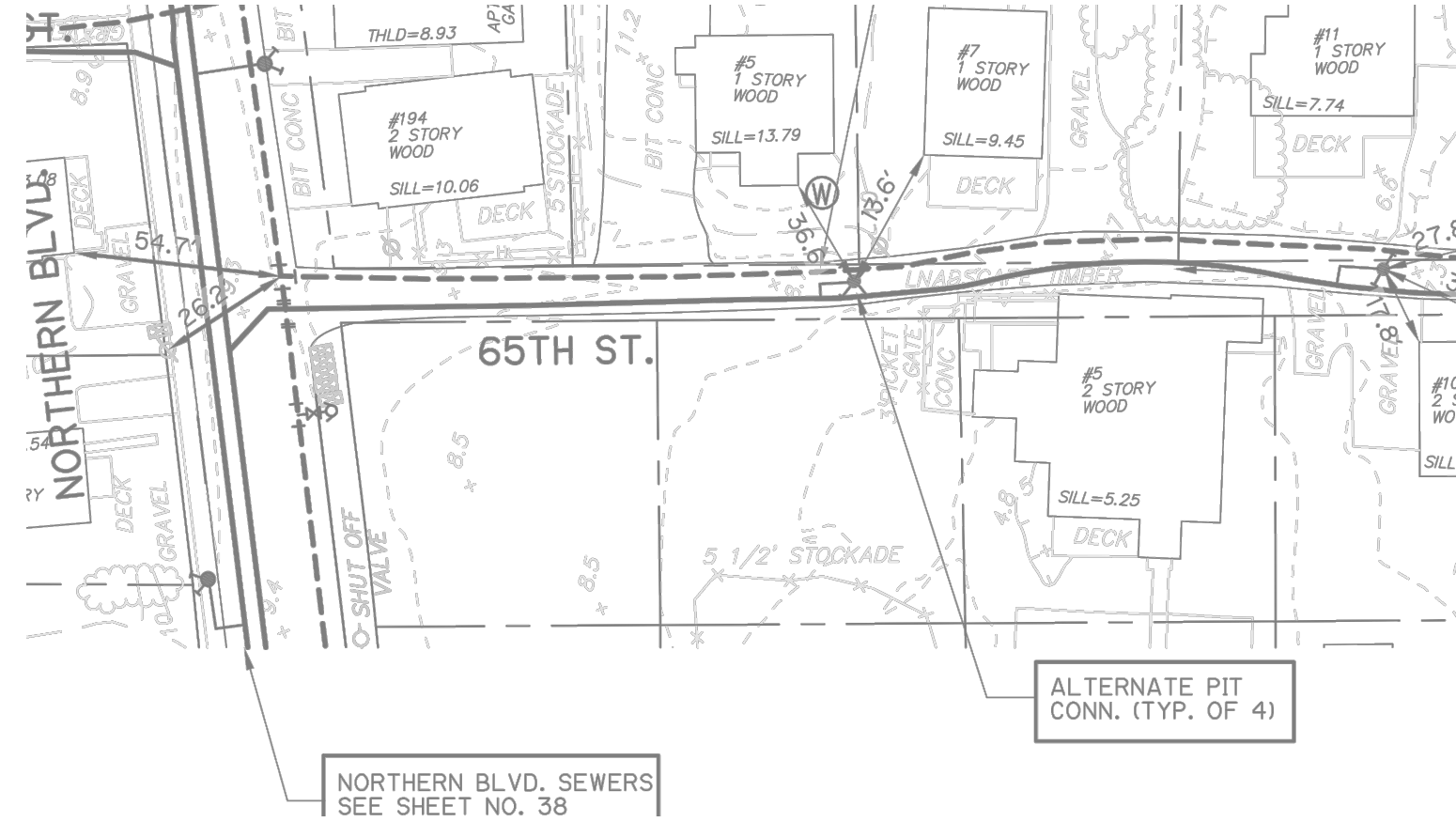
HYD-91:  
TYPE-1  
12" WATER MAIN  
ZONE 54

HYD-91 NORTHERN BOULEVARD @ 63RD STREET



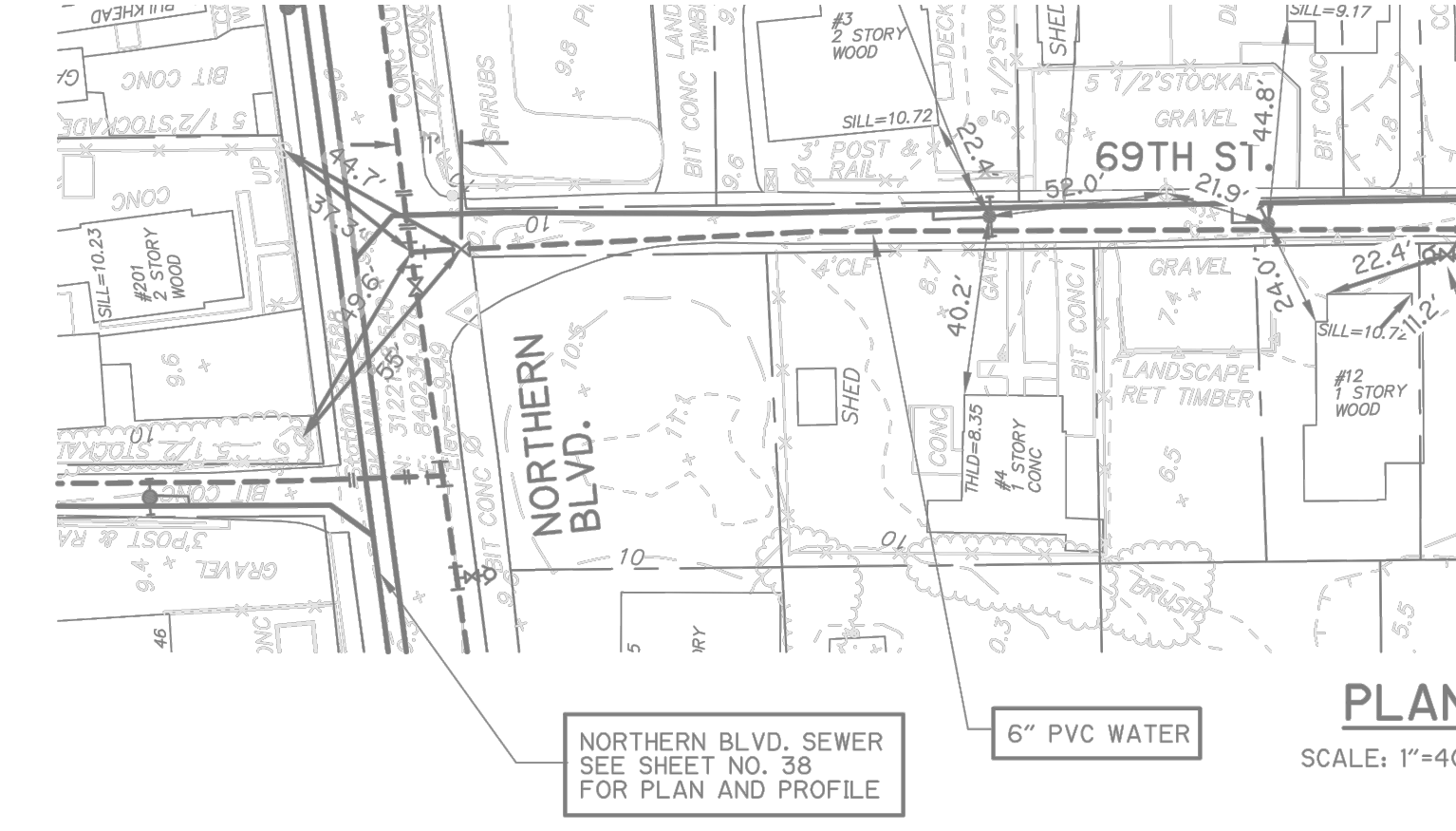

HYD-93:  
TYPE-1  
12" WATER MAIN  
ZONE 54

HYD-93 NORTHERN BOULEVARD @ 65TH STREET



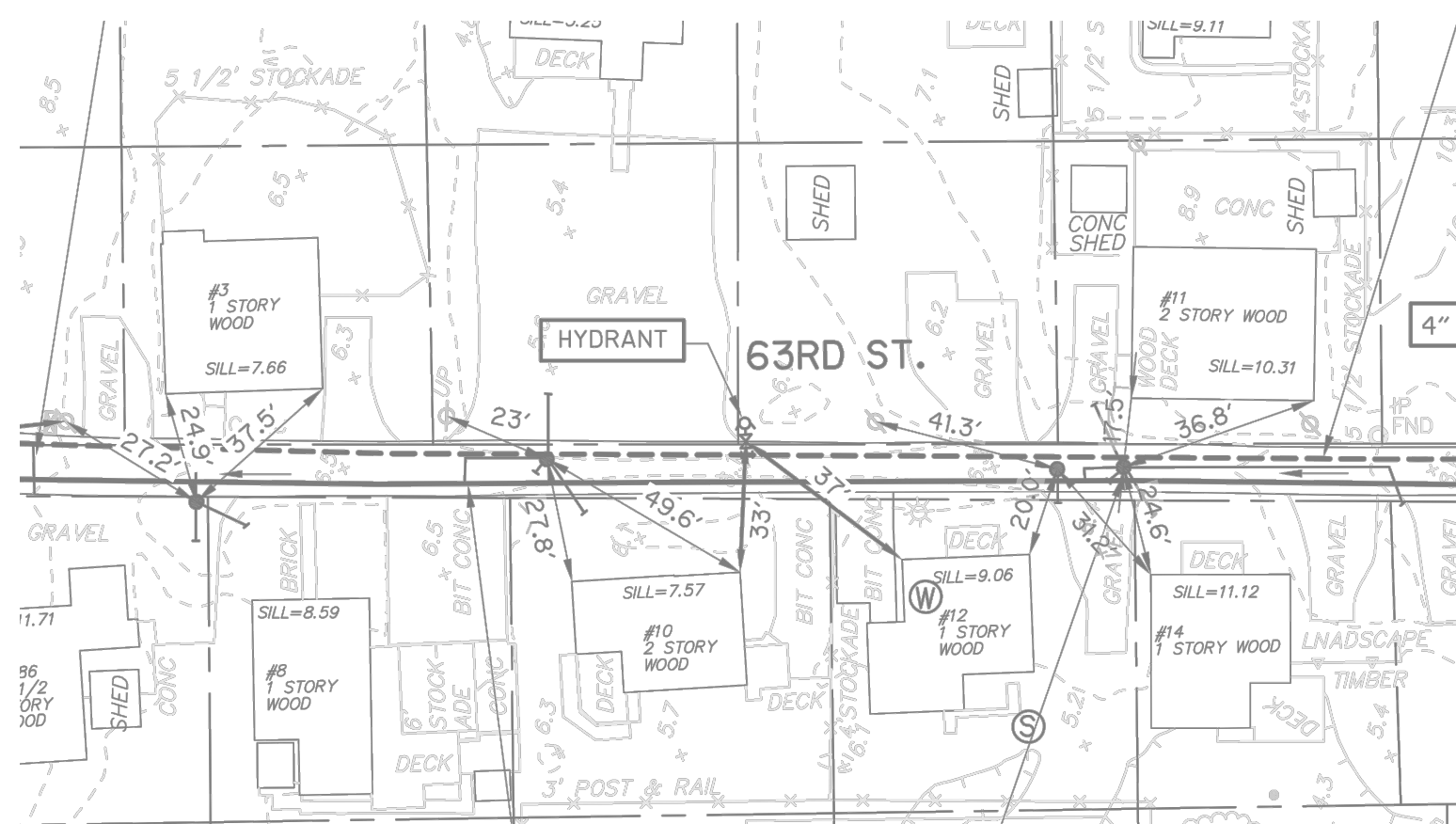
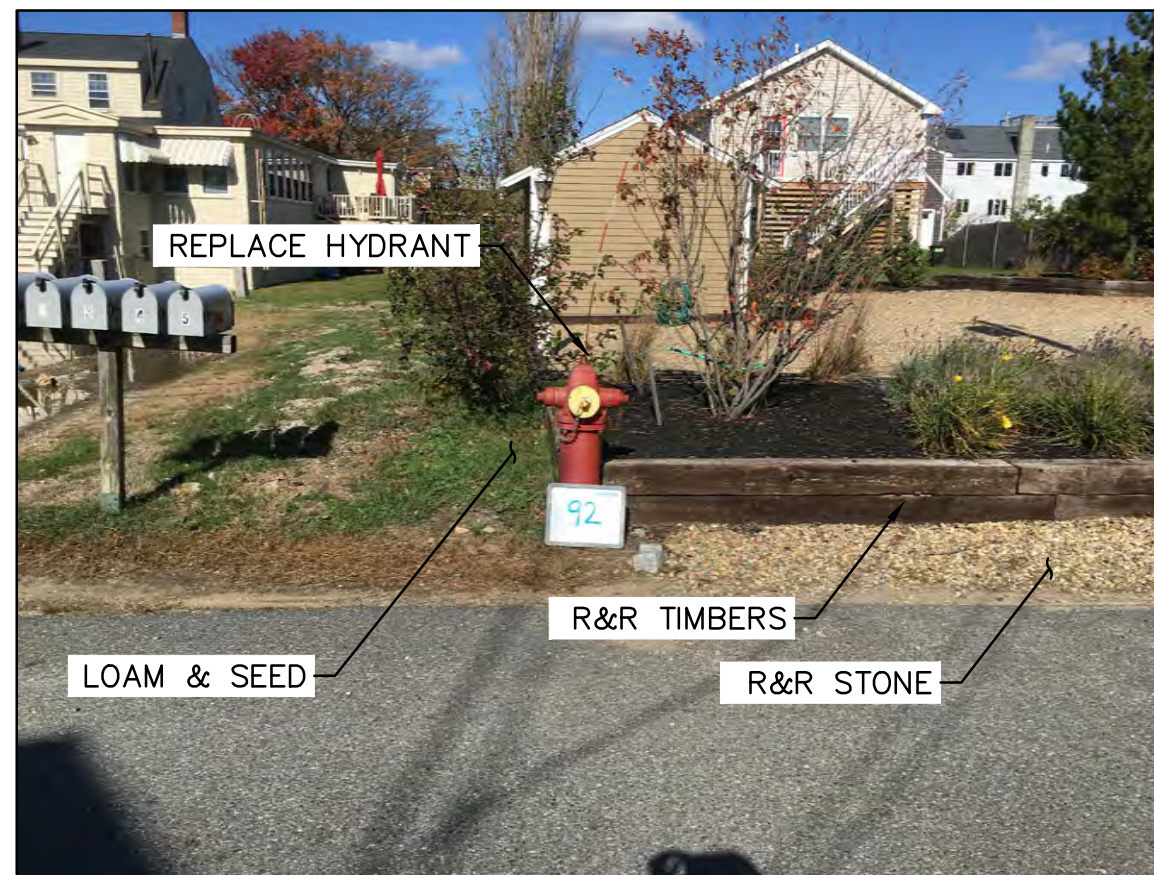
HYD-95:  
TYPE-1  
12" WATER MAIN  
ZONE 54

HYD-95 NORTHERN BOULEVARD



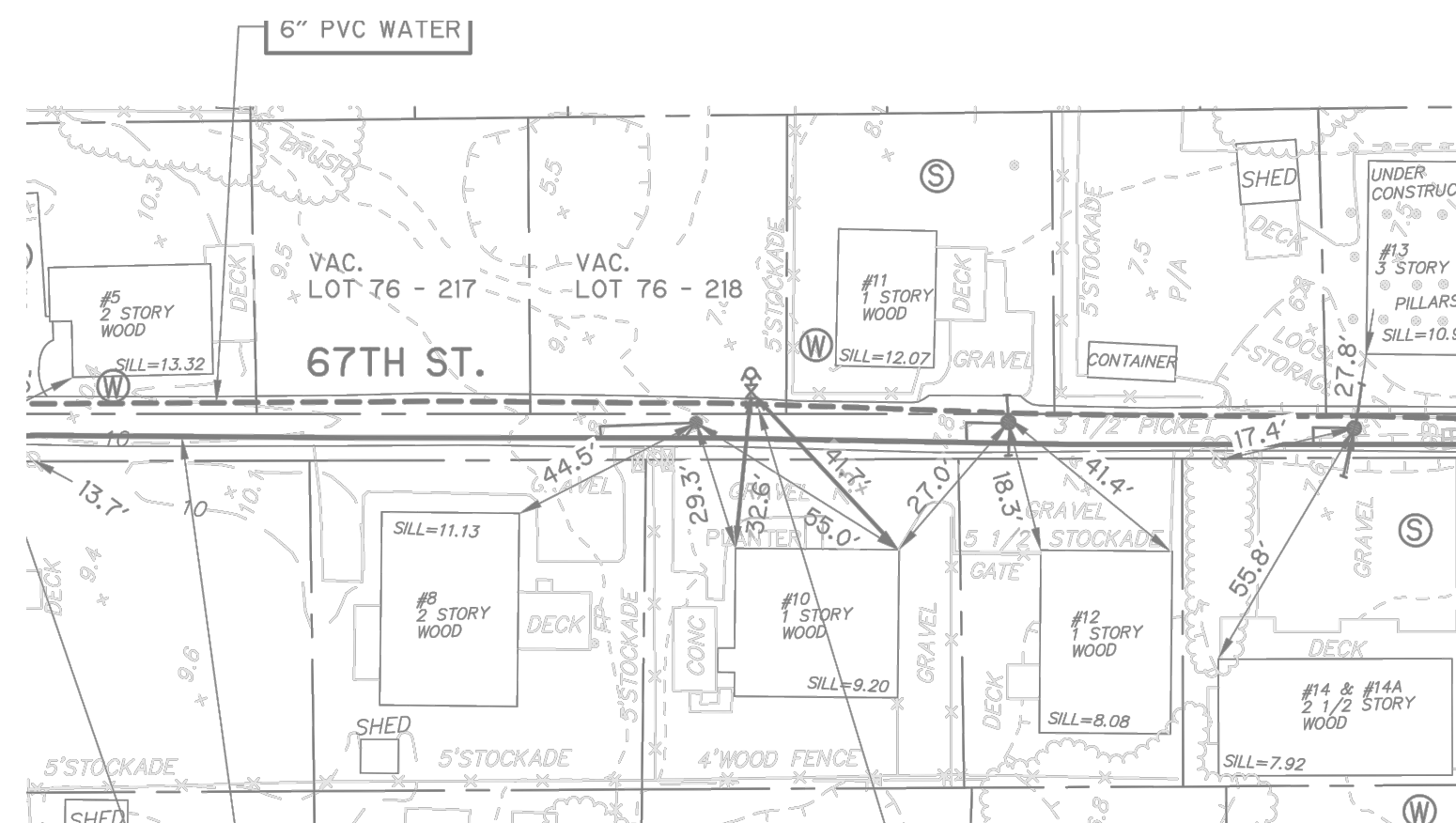
HYD-92:  
TYPE-1  
6" WATER MAIN  
ZONE 55

HYD-92 63RD STREET




HYD-94:  
TYPE-1  
6" WATER MAIN  
ZONE 57

HYD-94 67TH STREET



HYD-96\*\*:  
TYPE-1  
12" WATER MAIN  
ZONE 59

HYD-96 NORTHERN BOULEVARD @ 71ST STREET



NOTES:  
\*\* PLAN VIEWS ARE THE AS-BUILT RECORD DRAWINGS FROM THE ORIGINAL WATER-SEWER PROJECT. SEE GENERAL NOTES.  
\*\* HYDRANT TO BE RELOCATED AWAY FROM UTILITY POLE. LOCATION TO BE DETERMINED IN THE FIELD BY CITY OF NEWBURYPORT DEPARTMENT OF PUBLIC SERVICES.



CITY OF NEWBURYPORT  
DEPARTMENT OF PUBLIC SERVICES  
16A PERRY WAY  
NEWBURYPORT, MA 01950

Rev No	Date	Drawn	Chkd	Description

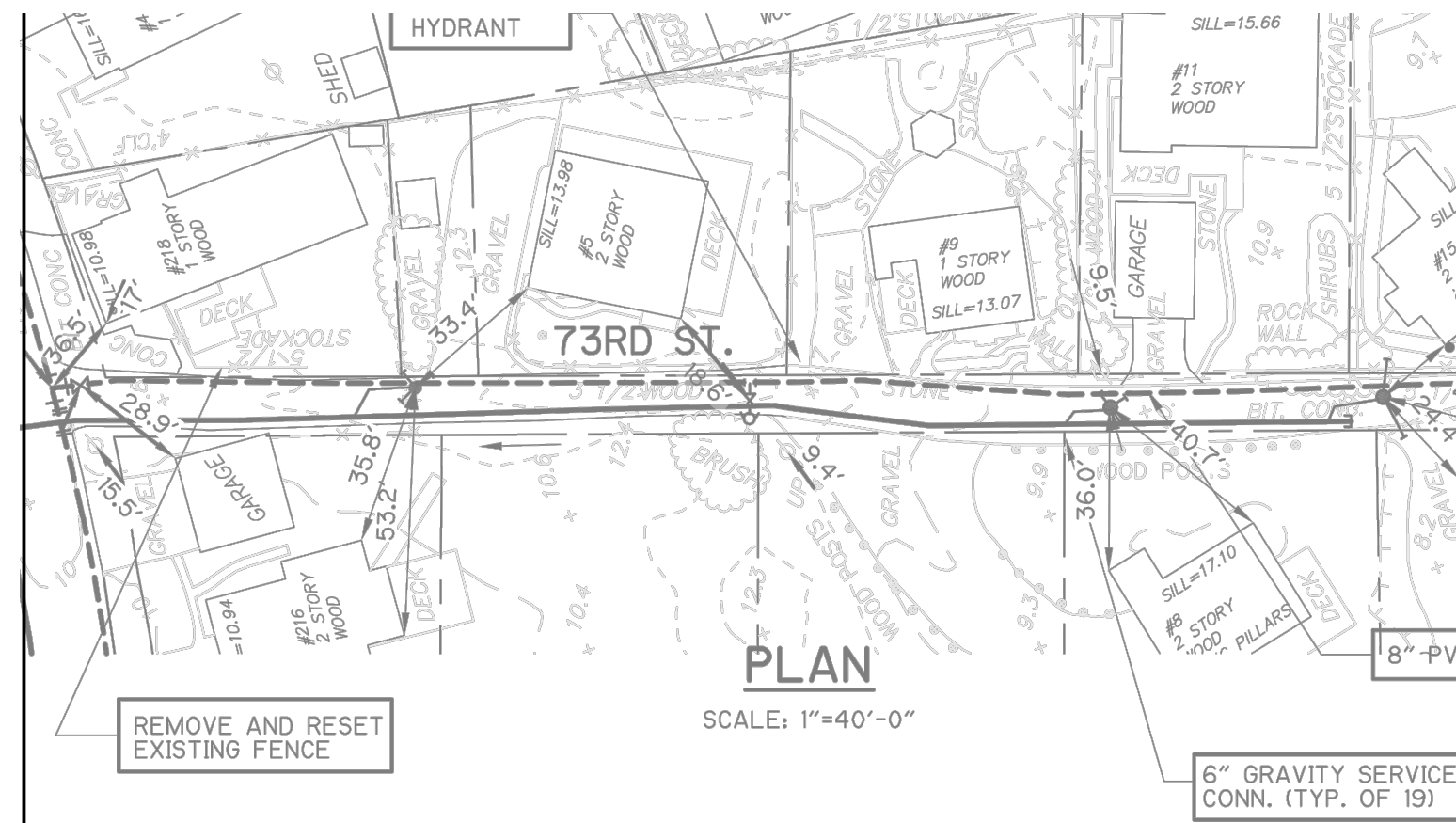
Designed By:  
D. GAGNON  
Checked By:  
J.E. WHITE  
Date:  
APRIL 7, 2017

N.T.S.

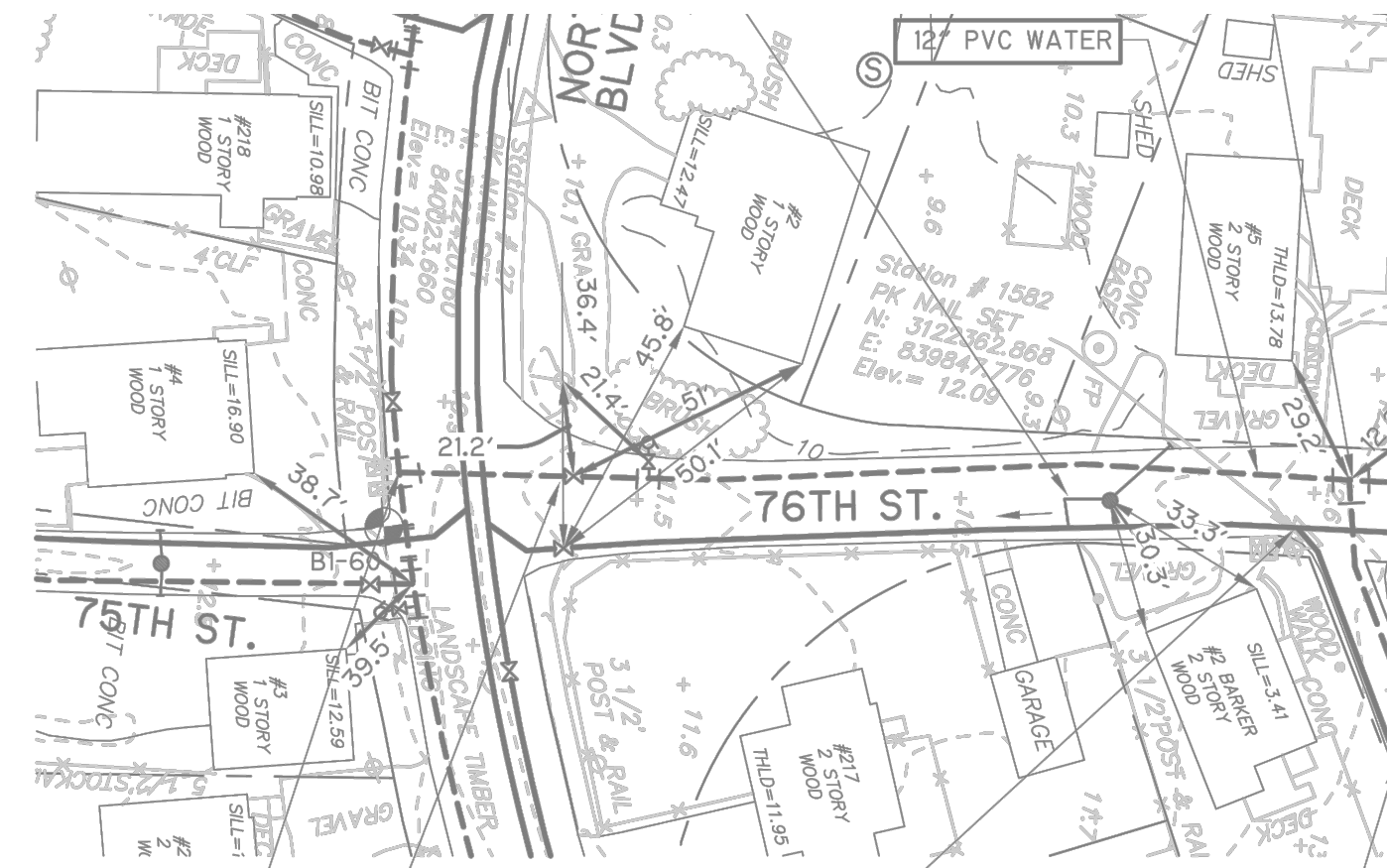
PLUM ISLAND HYDRANT REPLACEMENT  
EXISTING CONDITIONS PLANS  
HYDRANTS 91-96

Sheet No.  
43 OF 60  
EC-16

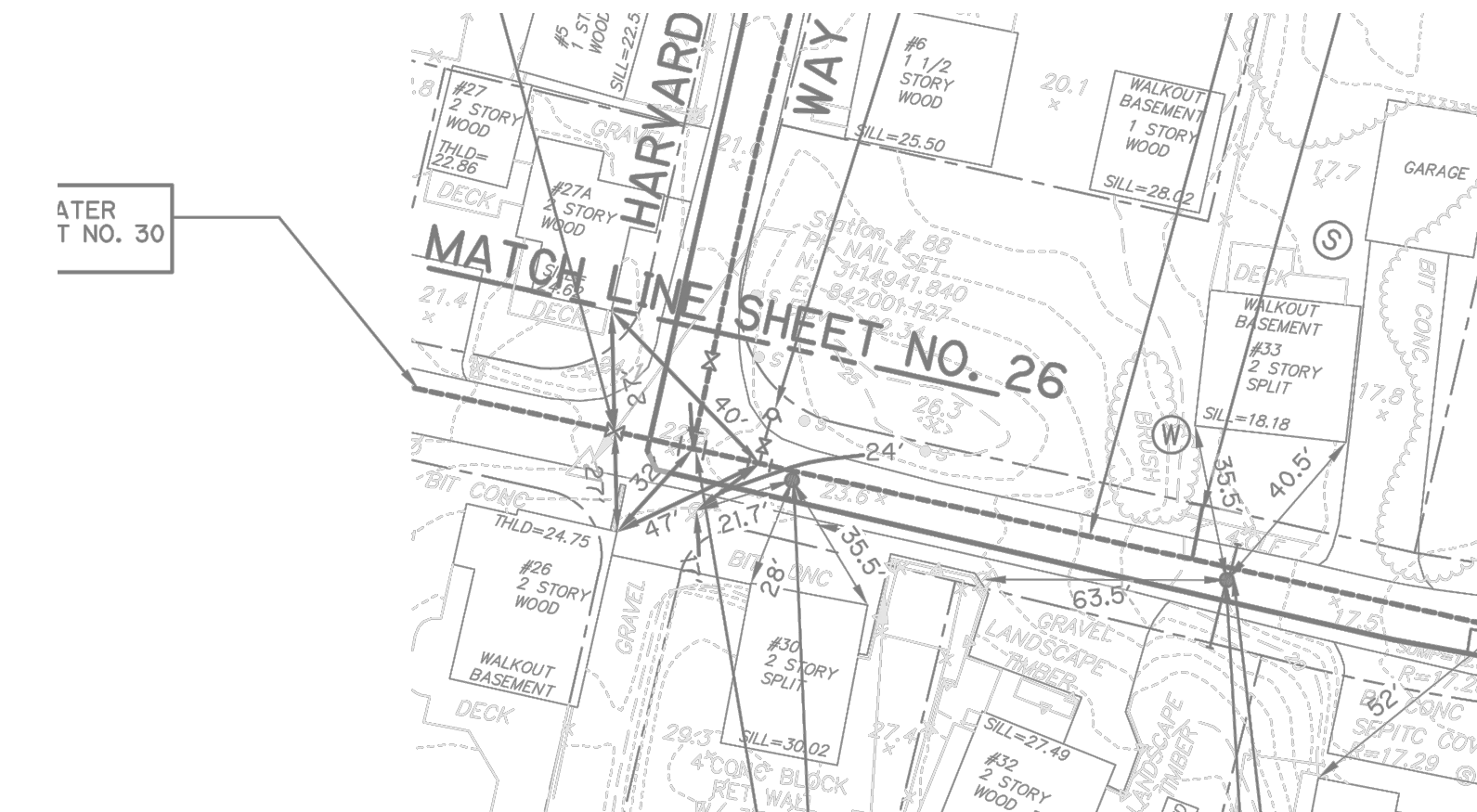

HYD-97\*\*:  
TYPE-1  
8" WATER MAIN  
ZONE 58



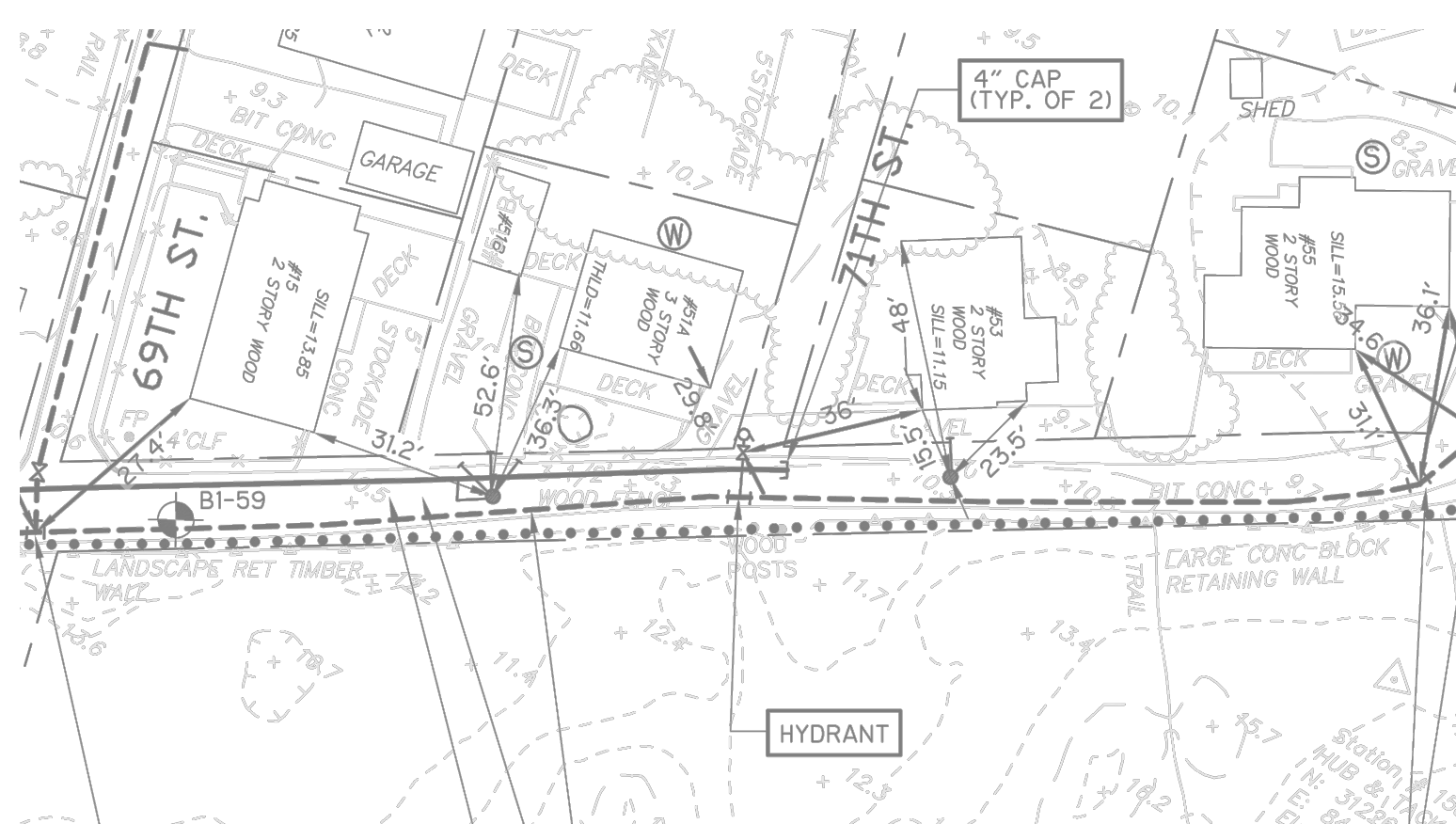
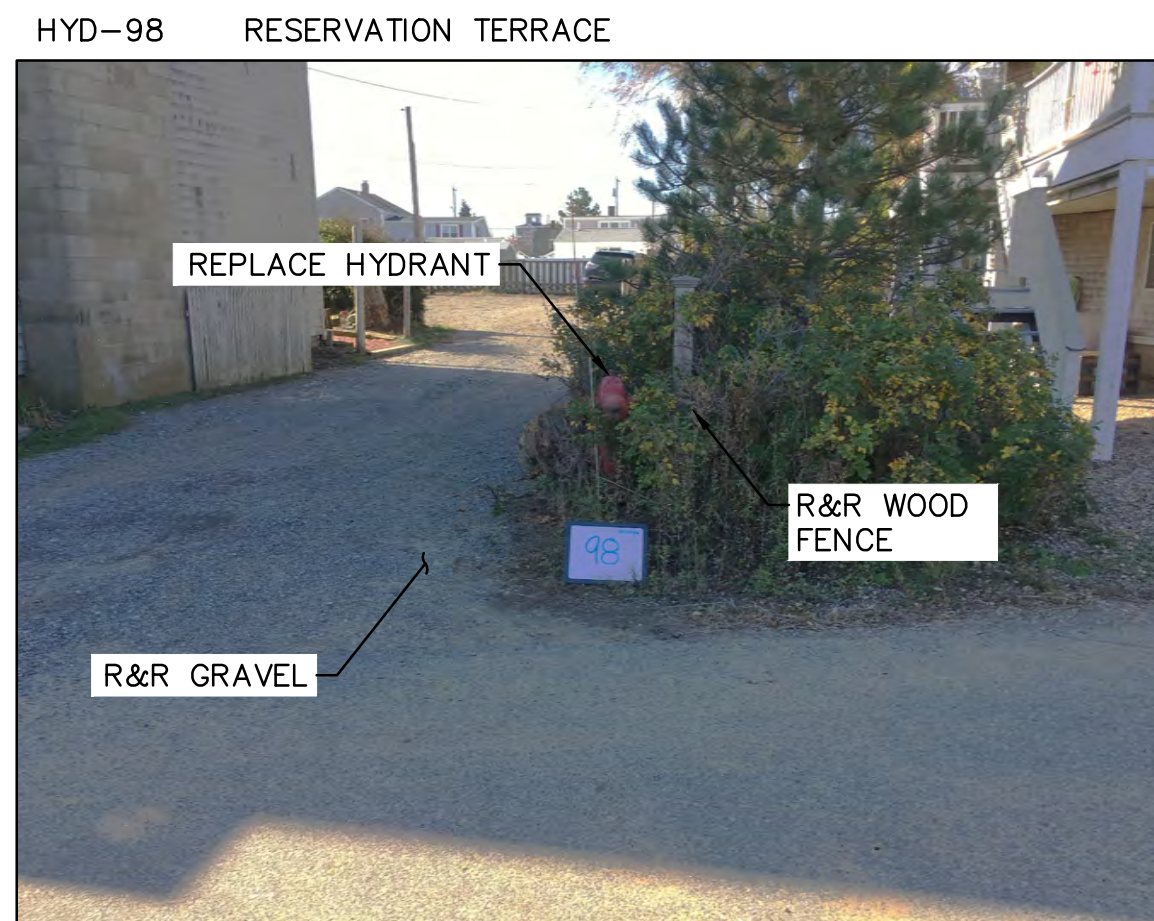
HYD-99\*\*:  
TYPE-2  
12" WATER MAIN  
ZONE 61



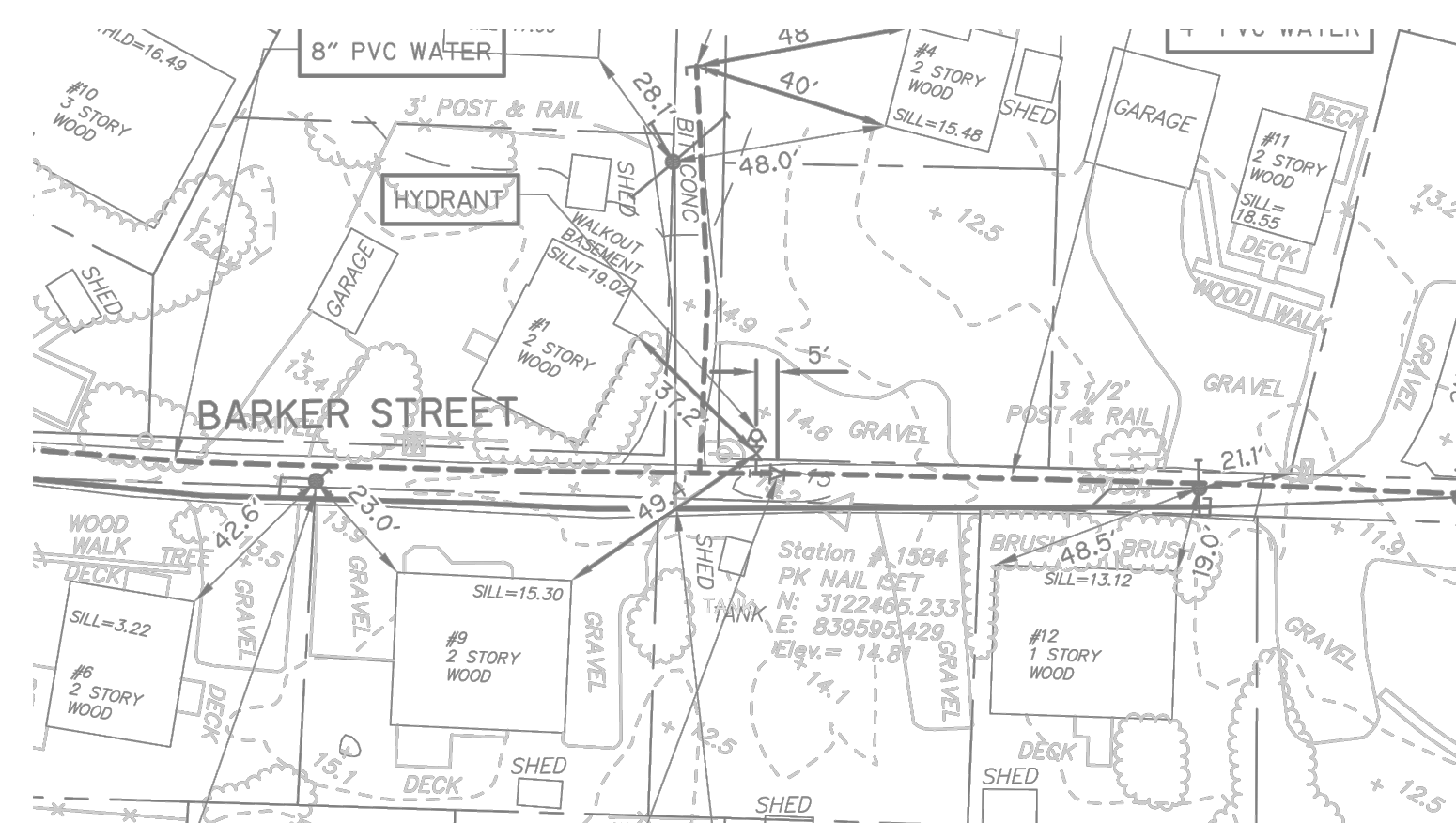
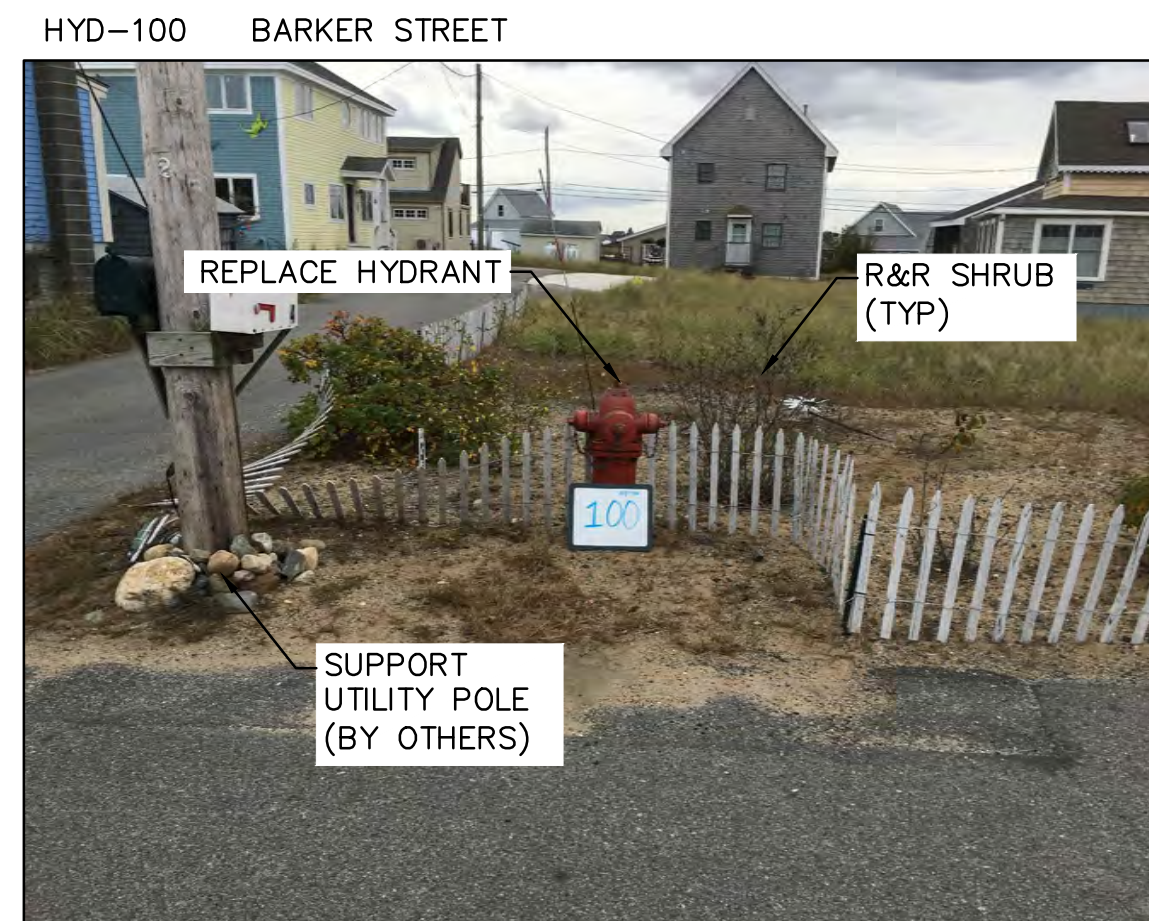
HYD-101:  
TYPE-1  
8" WATER MAIN  
ZONE 5



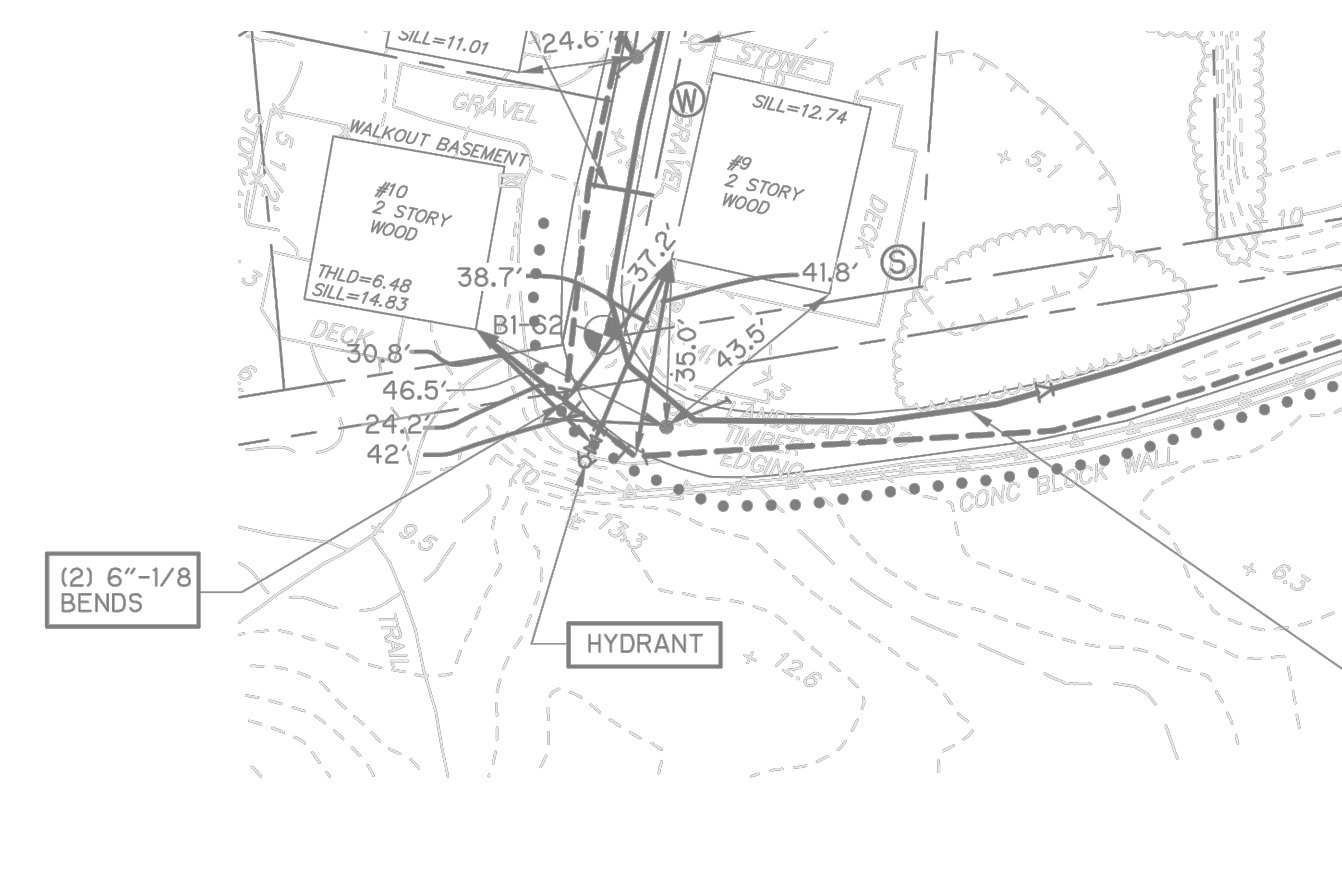
HYD-98:  
TYPE-1  
8" WATER MAIN  
ZONE 58




HYD-100\*\*:  
TYPE-1  
8" WATER MAIN  
ZONE 61



HYD-102:  
TYPE-1  
6" WATER MAIN  
ZONE 65



NOTES:  
\*PLAN VIEWS ARE THE AS-BUILT RECORD DRAWINGS FROM THE ORIGINAL WATER-SEWER PROJECT. SEE GENERAL NOTES.  
\*\* HYDRANT TO BE RELOCATED AWAY FROM UTILITY POLE. LOCATION TO BE DETERMINED IN THE FIELD BY CITY OF NEWBURYPORT DEPARTMENT OF PUBLIC SERVICES.



CITY OF NEWBURYPORT  
DEPARTMENT OF PUBLIC SERVICES  
16A PERRY WAY  
NEWBURYPORT, MA 01950

Rev No	Date	Drawn	Chkd	Description

Revisions

Designed By:  
D. GAGNON  
Checked By:  
J.E. WHITE  
Date:  
APRIL 7, 2017

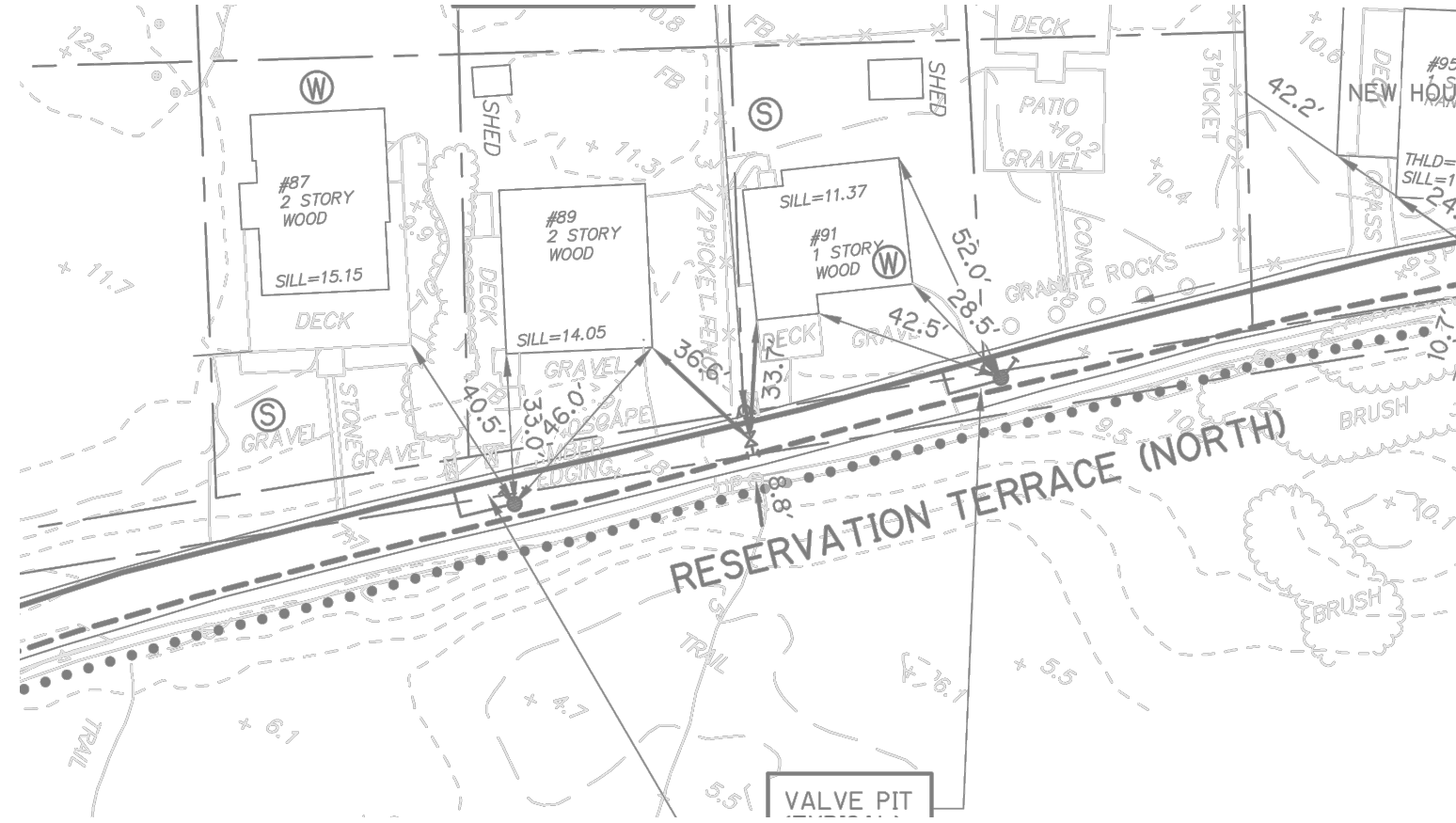

N.T.S.

PLUM ISLAND HYDRANT REPLACEMENT  
EXISTING CONDITIONS PLANS  
HYDRANTS 97-102

Sheet No.  
44 OF 60  
EC-17

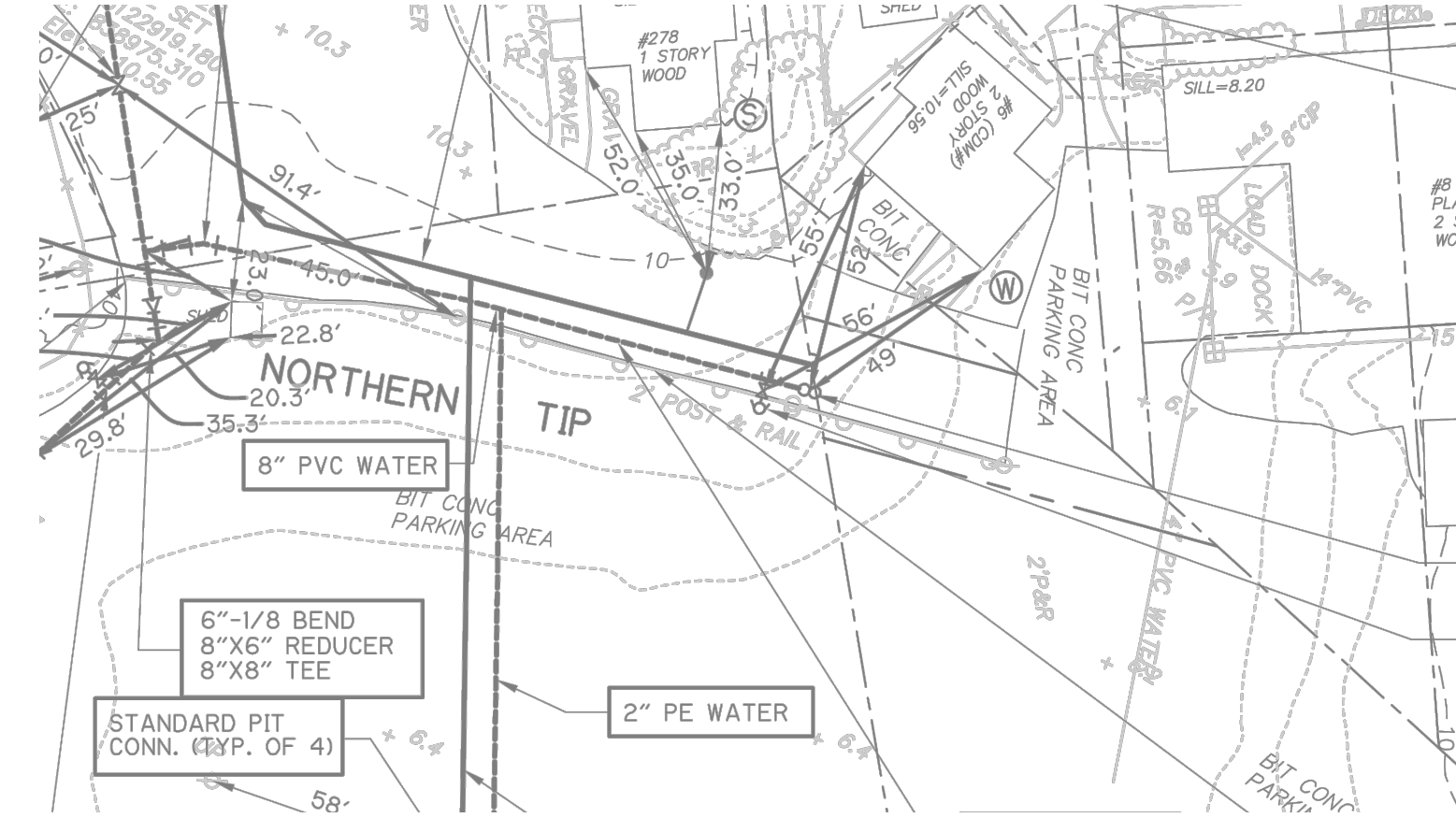

HYD-103:  
TYPE-1  
6" WATER MAIN  
ZONE 65

HYD-103 NORTH RESERVATION TERRACE



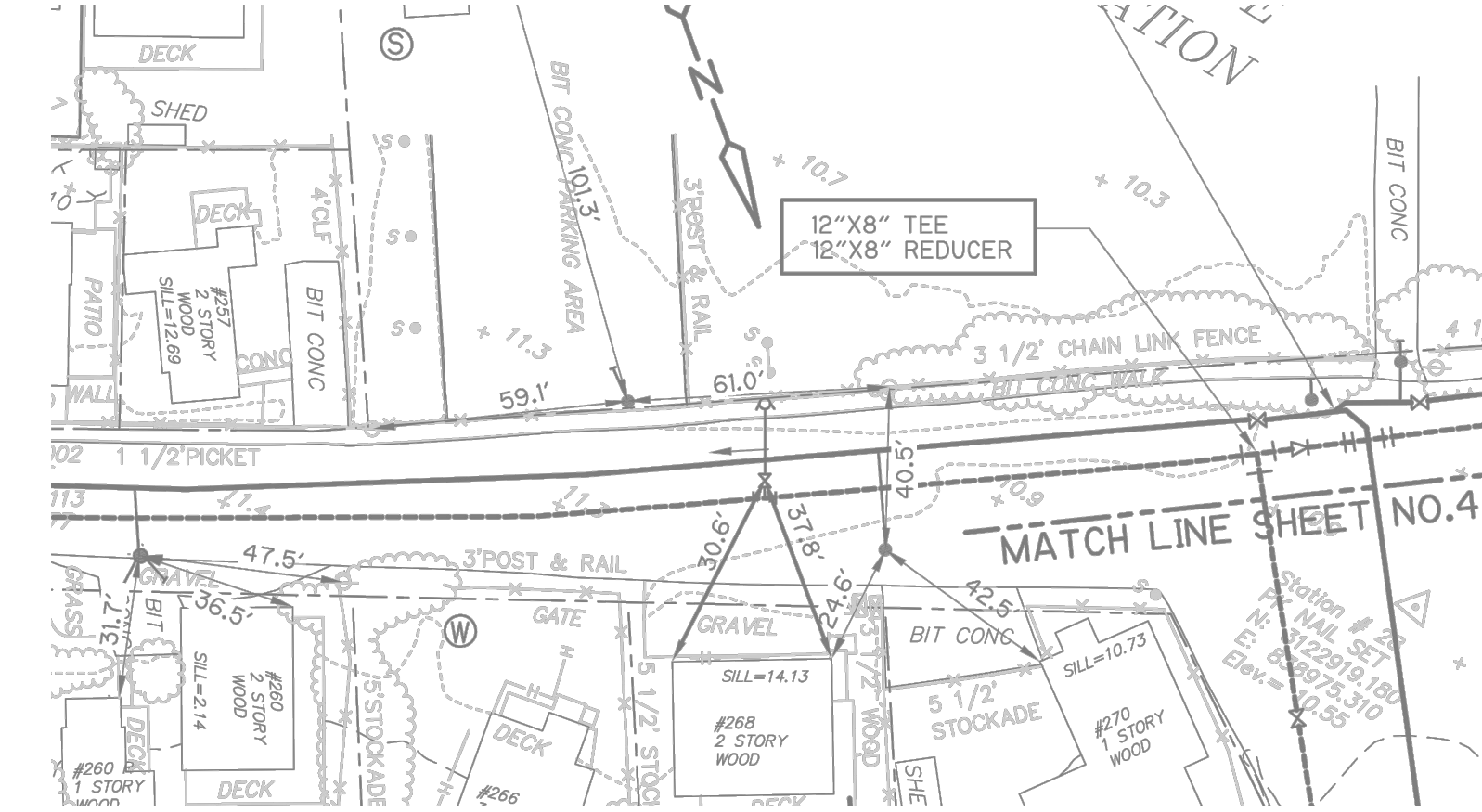
HYD-105:  
TYPE-1  
8" WATER MAIN  
ZONE 65

HYD-105 POINT PARKING LOT



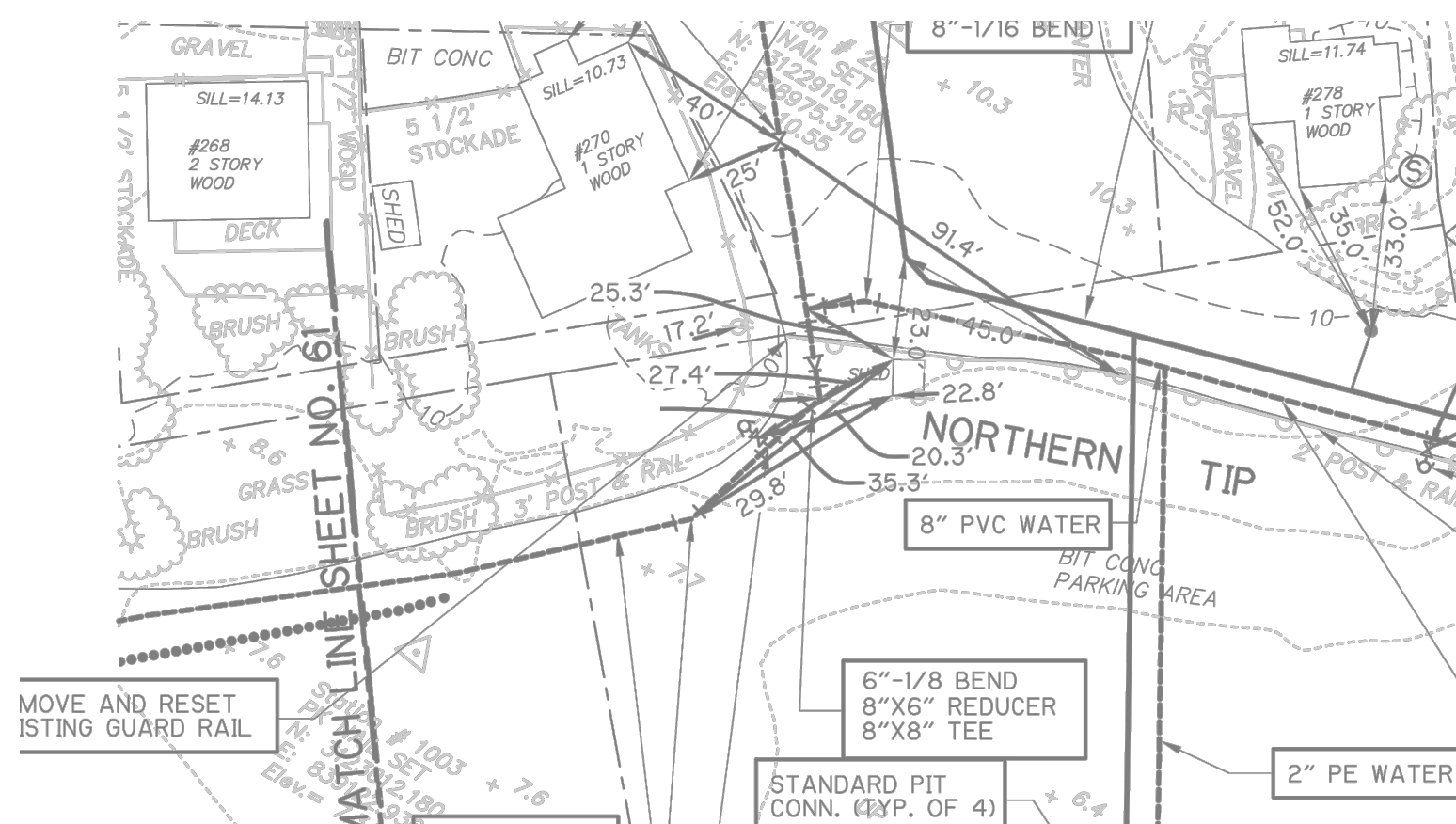
HYD-107\*\*:  
TYPE-1  
12" WATER MAIN  
ZONE 66

HYD-107 NORTHERN BOULEVARD



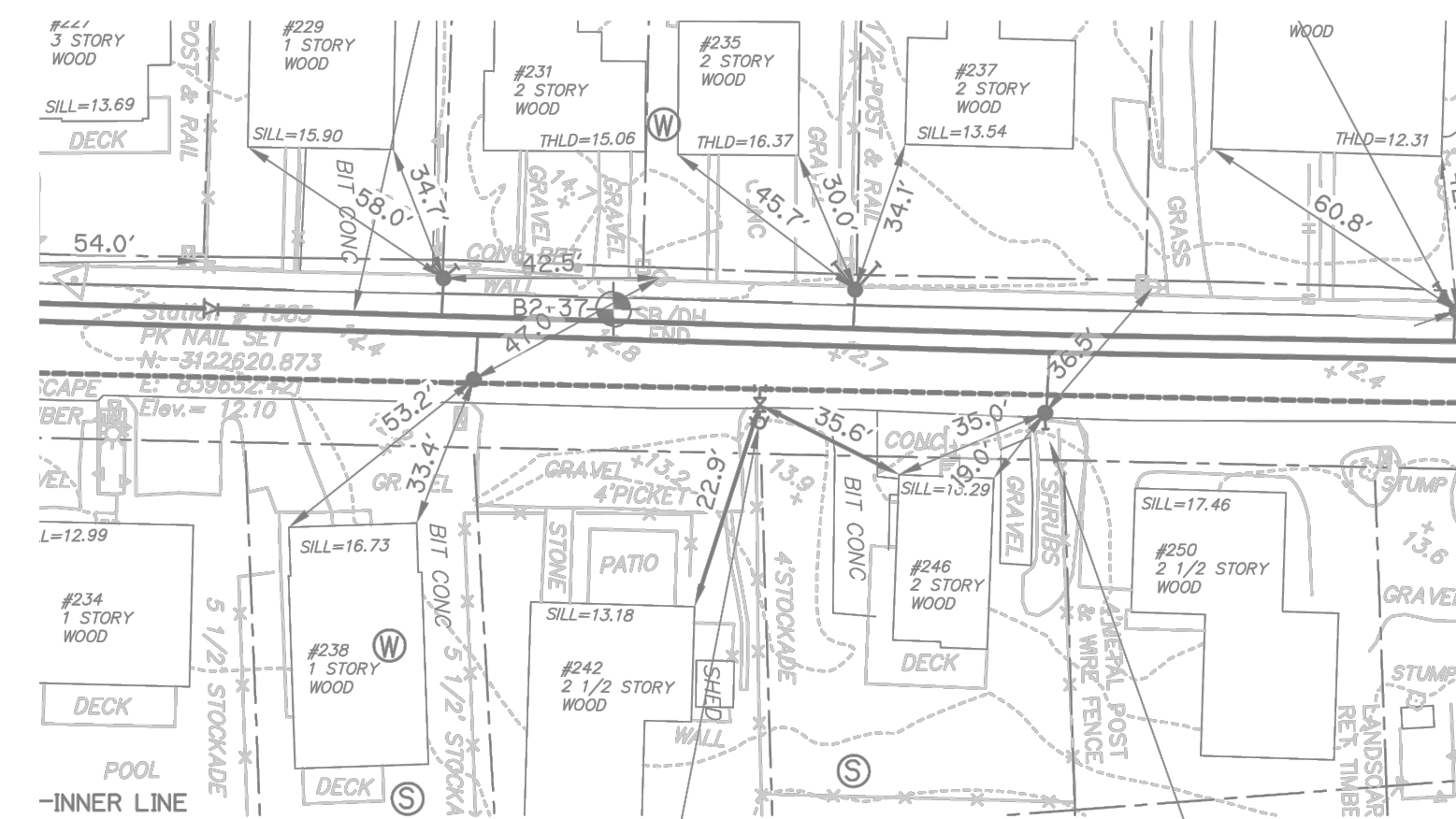

HYD-104:  
TYPE-1  
6" WATER MAIN  
ZONE 65

HYD-104 POINT PARKING LOT



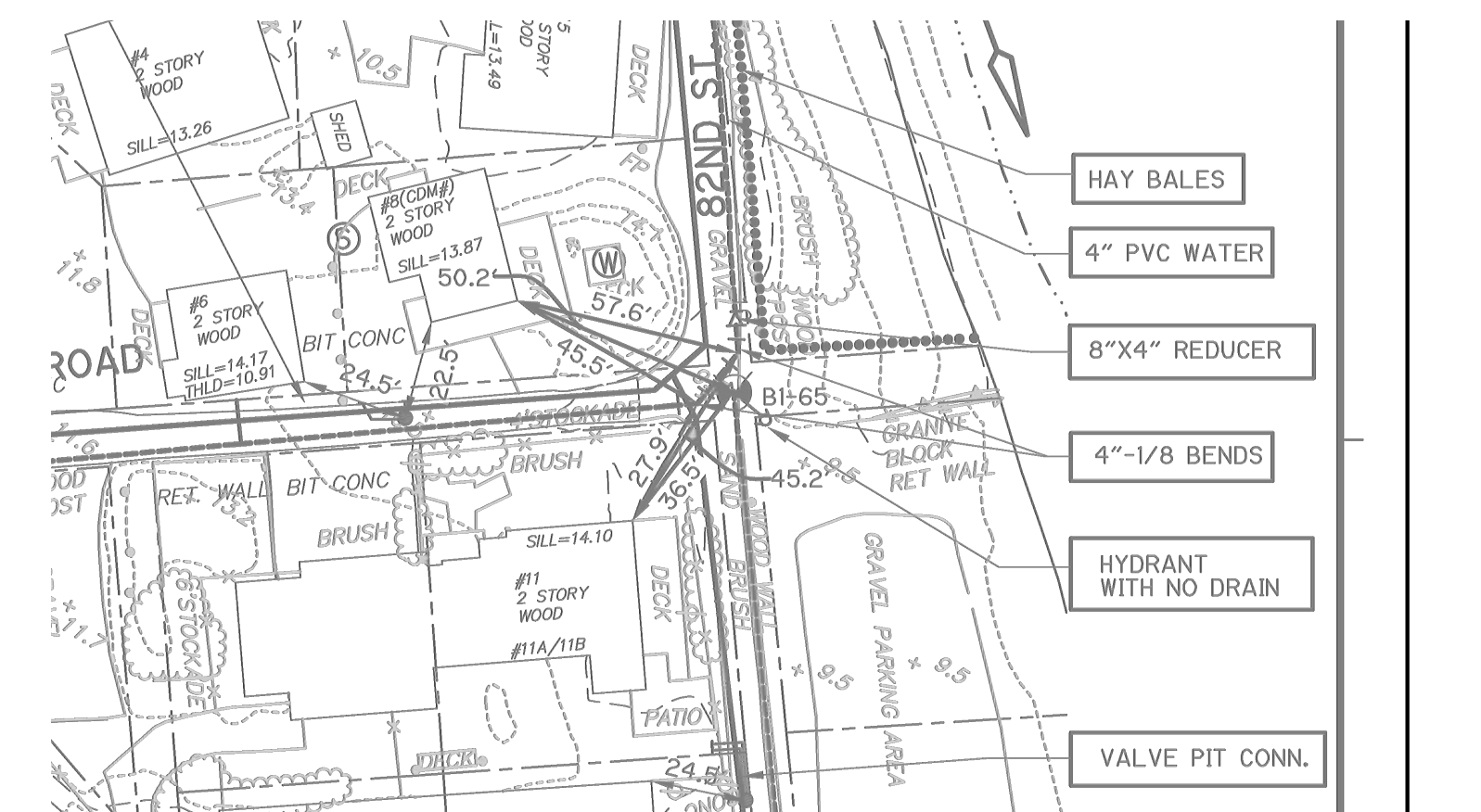
HYD-106:  
TYPE-1  
12" WATER MAIN  
ZONE 64

HYD-106 NORTHERN BOULEVARD



HYD-108:  
TYPE-1  
8" WATER MAIN  
ZONE 66

HYD-108 POINT ROAD @ 82ND STREET



NOTES:  
\*\* PLAN VIEWS ARE THE AS-BUILT RECORD DRAWINGS FROM THE ORIGINAL WATER-SEWER PROJECT. SEE GENERAL NOTES.  
\*\* HYDRANT TO BE RELOCATED AWAY FROM UTILITY POLE. LOCATION TO BE DETERMINED IN THE FIELD BY CITY OF NEWBURYPORT DEPARTMENT OF PUBLIC SERVICES.



CITY OF NEWBURYPORT  
DEPARTMENT OF PUBLIC SERVICES  
16A PERRY WAY  
NEWBURYPORT, MA 01950

Rev No	Date	Drawn	Chkd	Description

Designed By:  
D. GAGNON  
Checked By:  
J.E. WHITE  
Date:  
APRIL 7, 2017

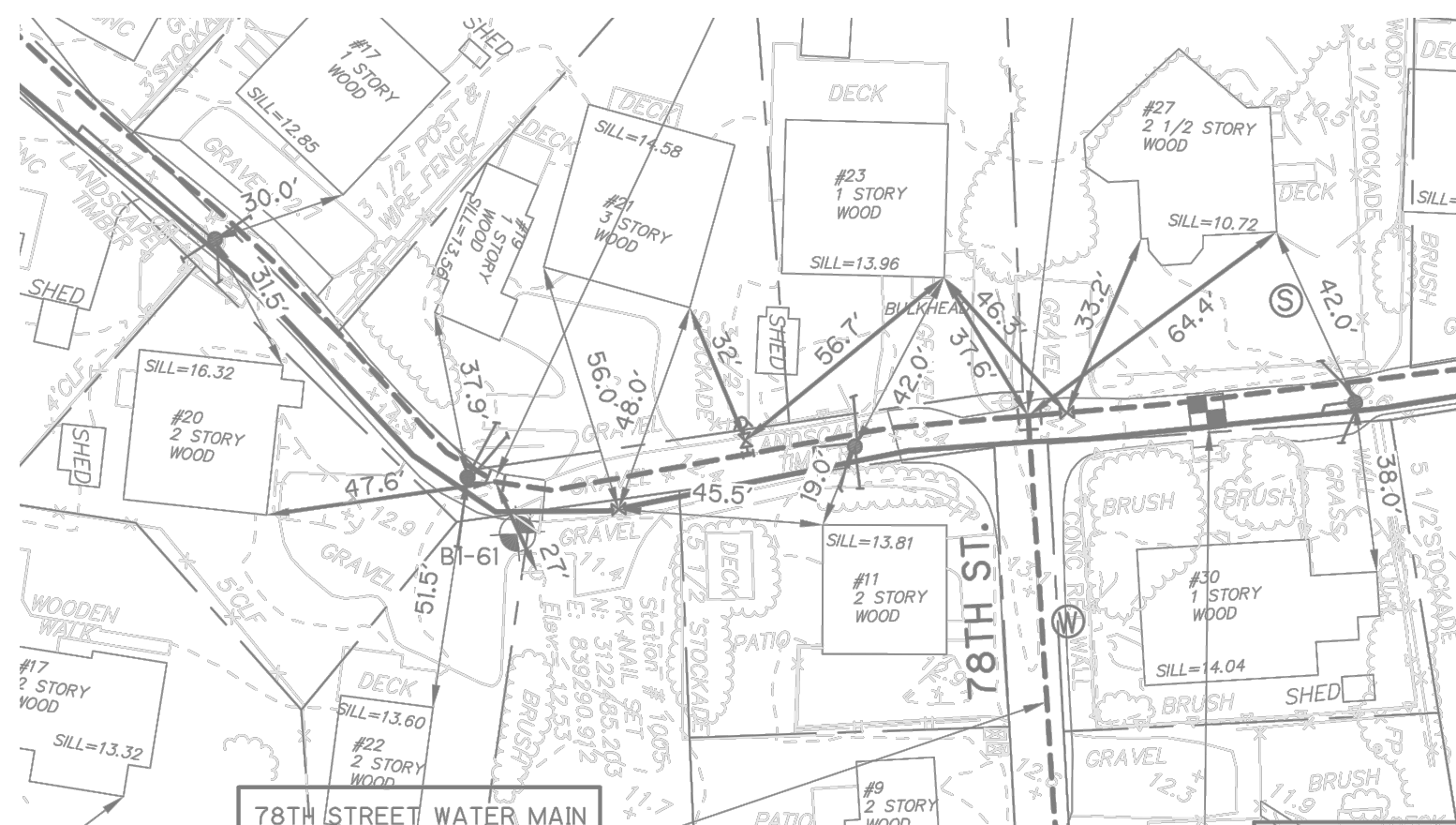
N.T.S.

PLUM ISLAND HYDRANT REPLACEMENT  
EXISTING CONDITIONS PLANS  
HYDRANTS 103-108

Sheet No.  
45 OF 60  
EC-18

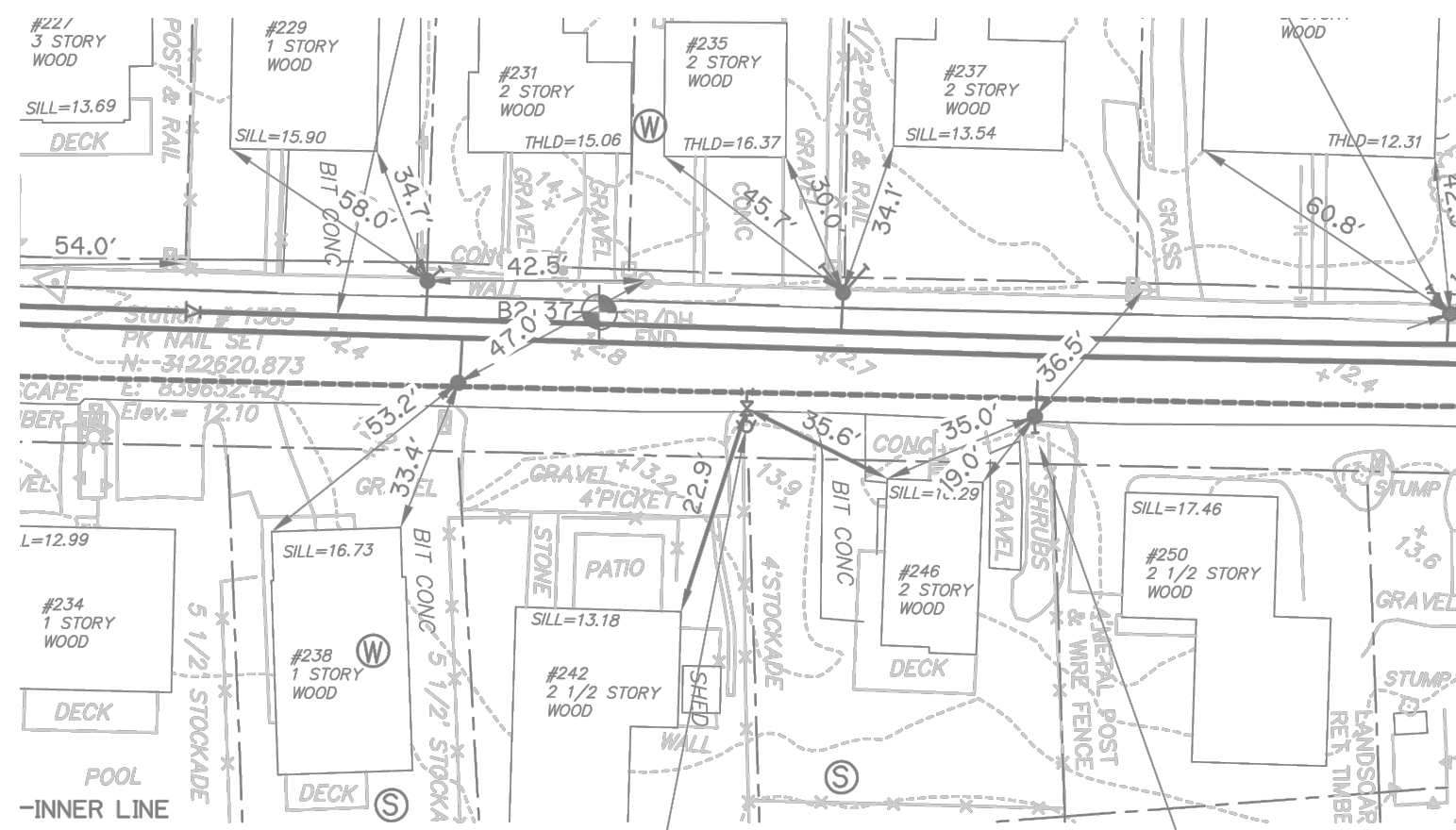

HYD-109:  
TYPE-1  
8" WATER MAIN  
ZONE 62

HYD-109 HARBOR STREET



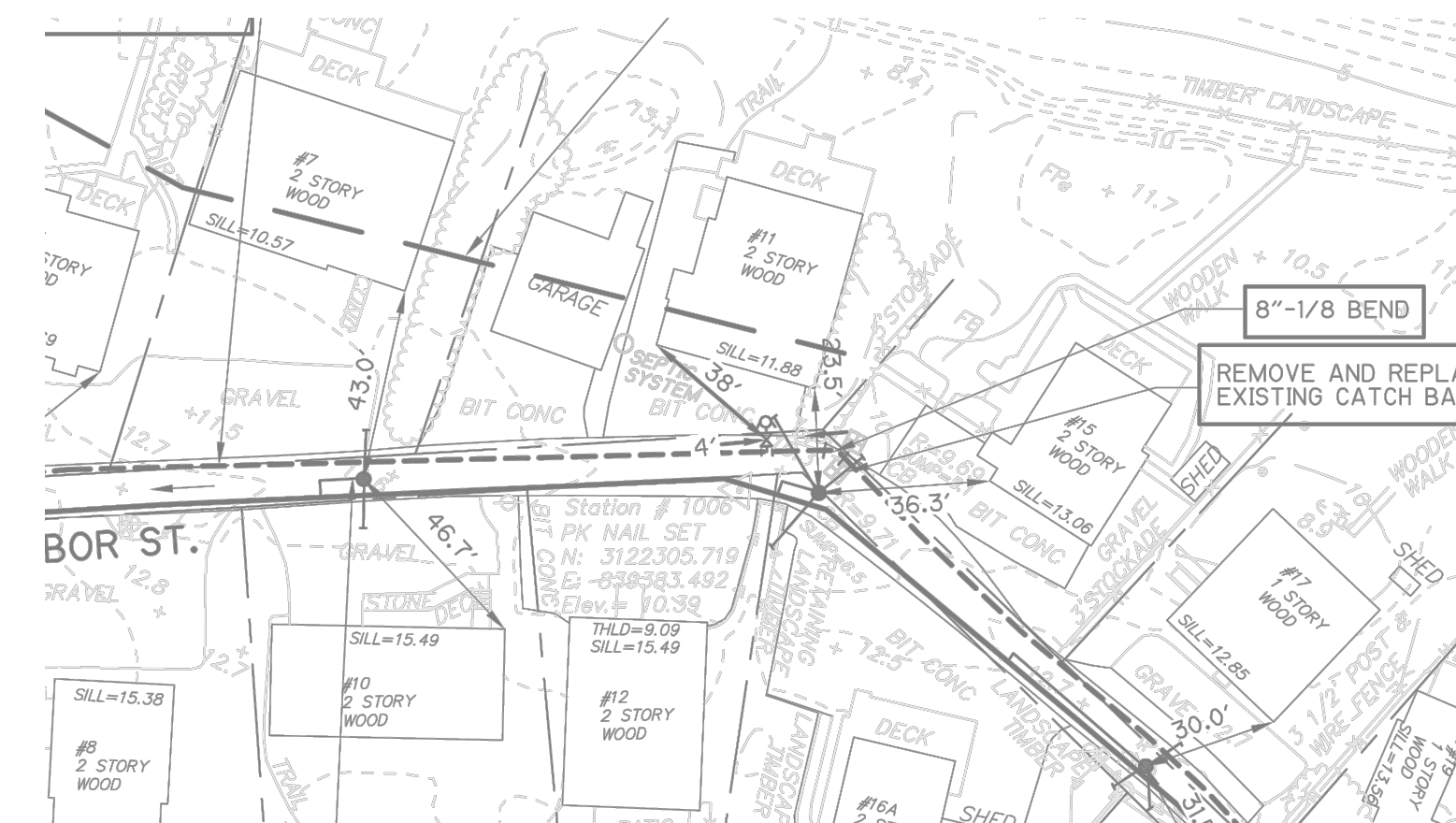
HYD-111:  
TYPE-1  
12" WATER MAIN  
ZONE 66

HYD-111 NORTHERN BOULEVARD @ 78TH STREET



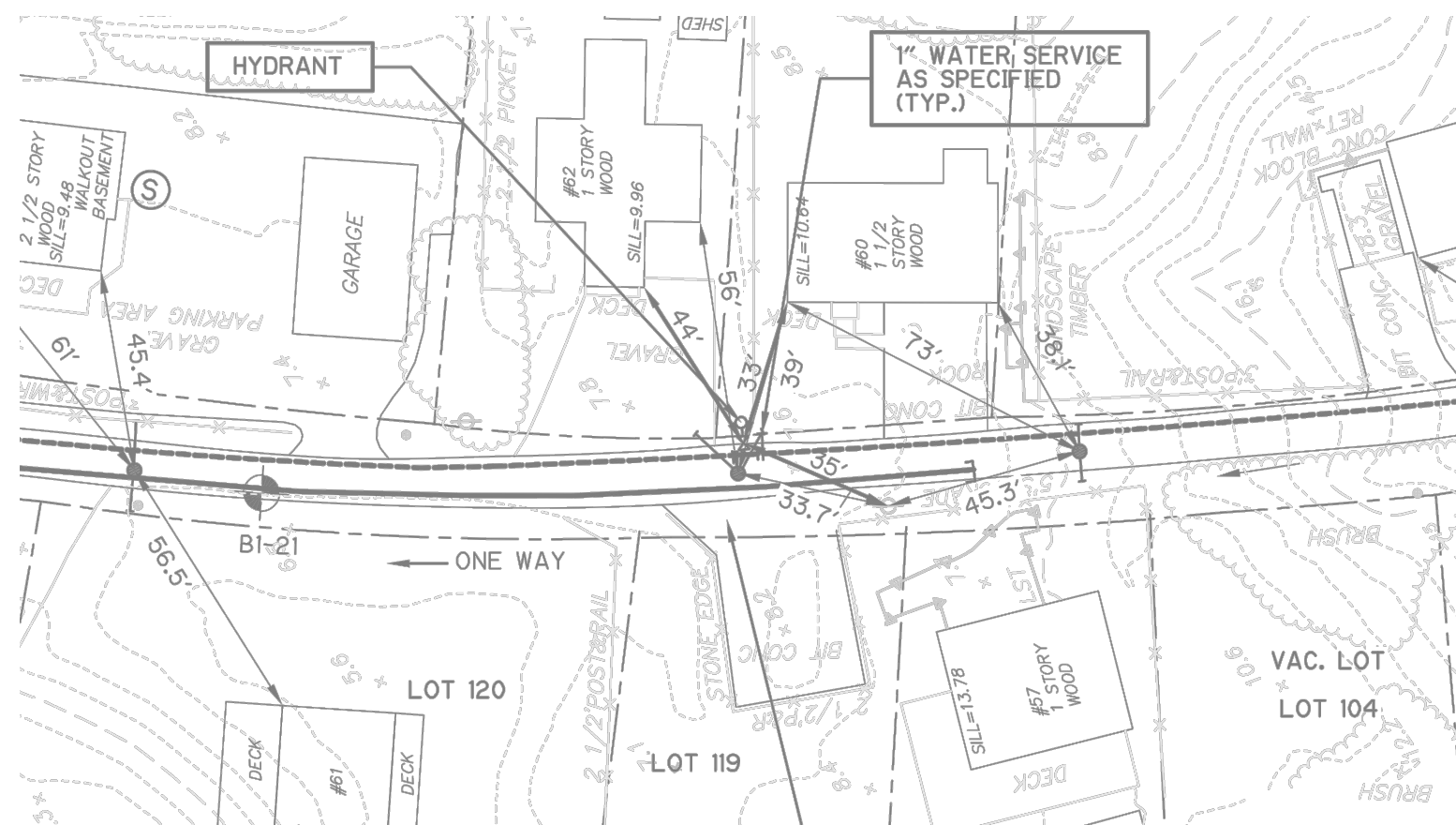

HYD-113\*\*:  
TYPE-1  
8" WATER MAIN  
ZONE 62

HYD-113 HARBOR STREET



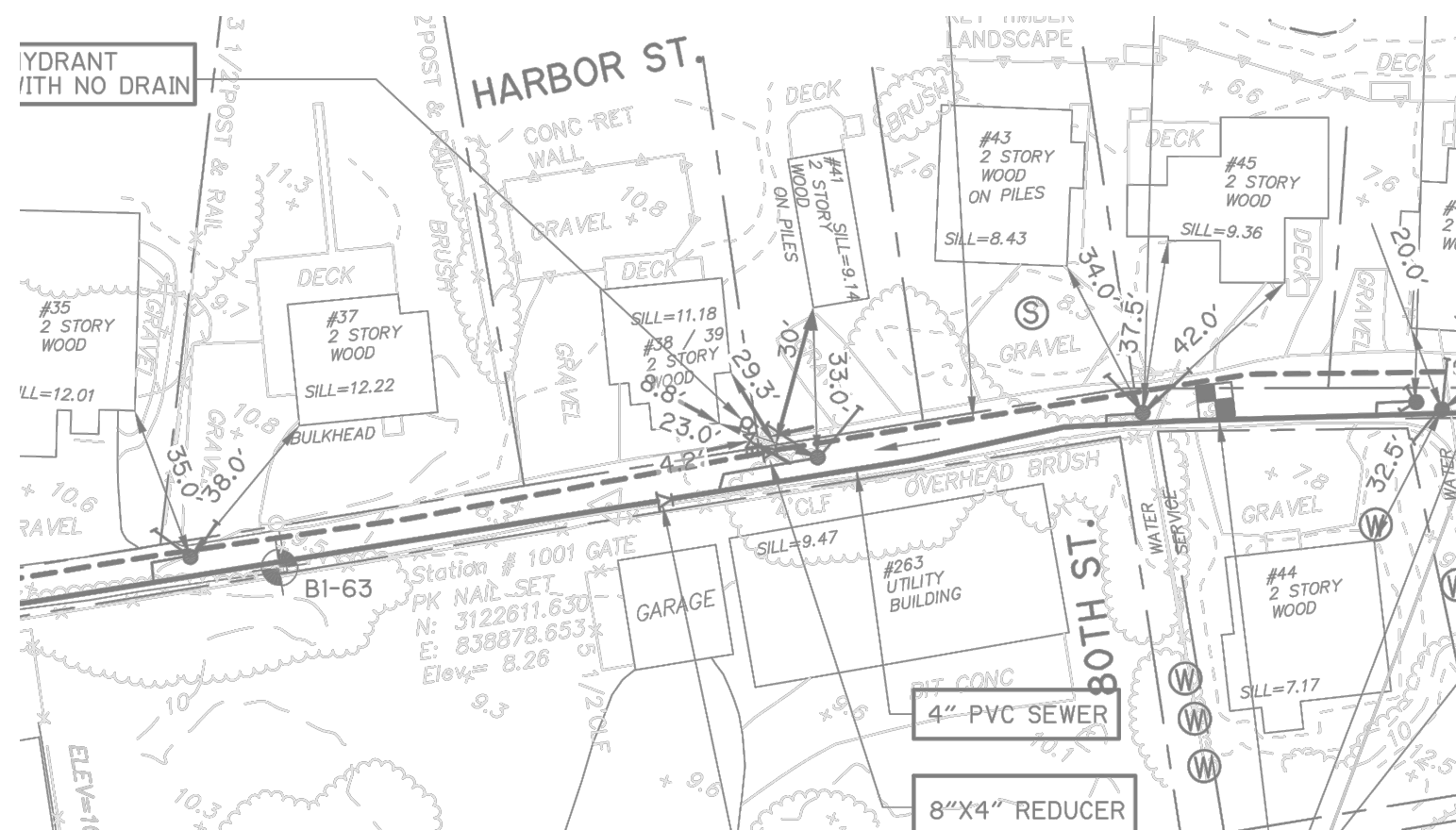
HYD-110:  
TYPE-1  
8" WATER MAIN  
ZONE 8

HYD-110 FORDHAM WAY



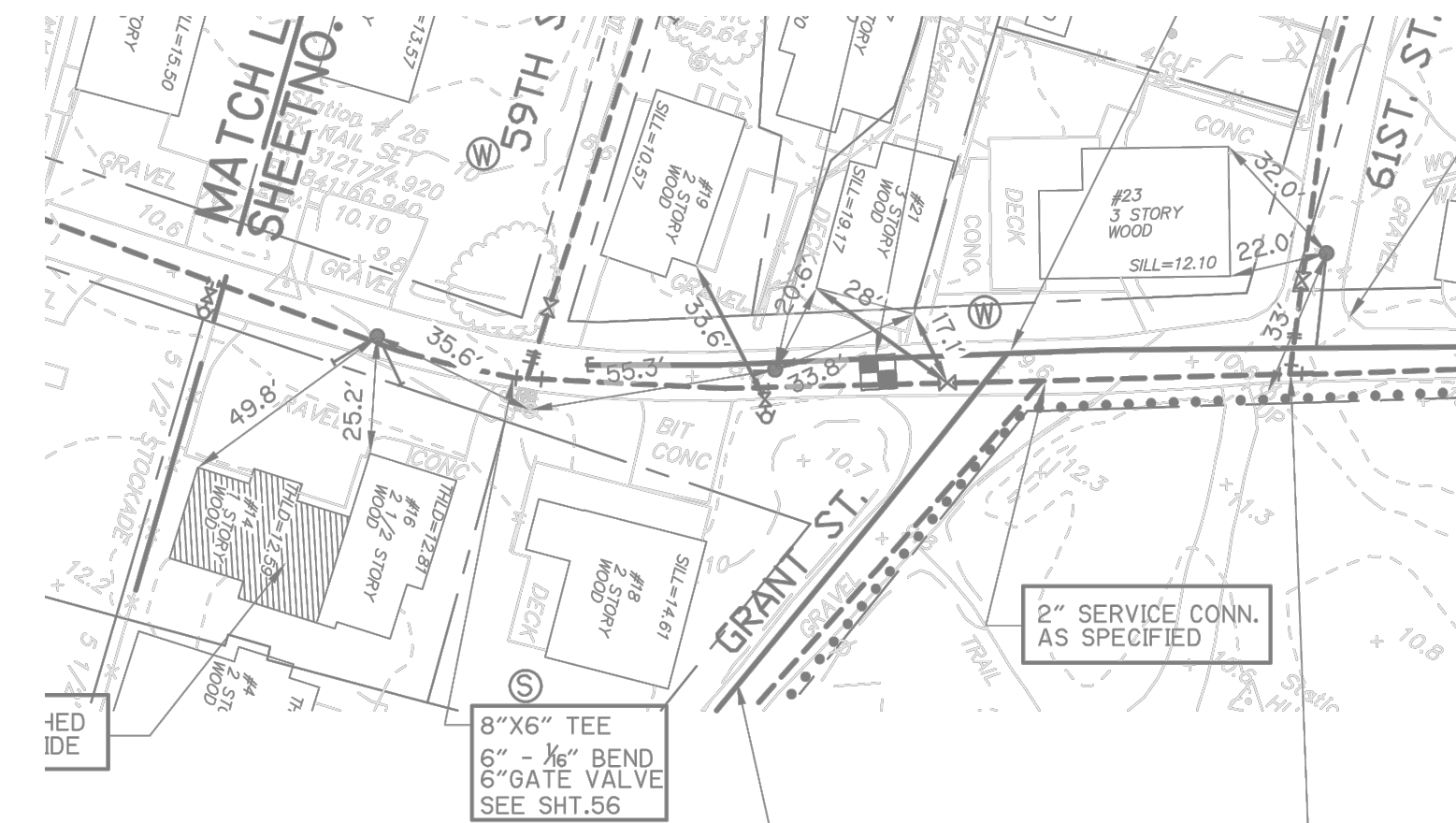
HYD-112\*\*:  
TYPE-1  
8" WATER MAIN  
ZONE 63

HYD-112 HARBOR STREET



HYD-114:  
TYPE-1  
8" WATER MAIN  
ZONE 49

HYD-114 RESERVATION TERRACE



NOTES:  
\* "PLAN VIEWS" ARE THE AS-BUILT RECORD DRAWINGS FROM THE ORIGINAL WATER-SEWER PROJECT. SEE GENERAL NOTES.  
\*\* HYDRANT TO BE RELOCATED AWAY FROM UTILITY POLE. LOCATION TO BE DETERMINED IN THE FIELD BY CITY OF NEWBURYPORT DEPARTMENT OF PUBLIC SERVICES.



CITY OF NEWBURYPORT  
DEPARTMENT OF PUBLIC SERVICES  
16A PERRY WAY  
NEWBURYPORT, MA 01950

Rev No	Date	Drawn	Chkd	Description

Designed By:  
D. GAGNON  
Checked By:  
J.E. WHITE  
Date:  
APRIL 7, 2017

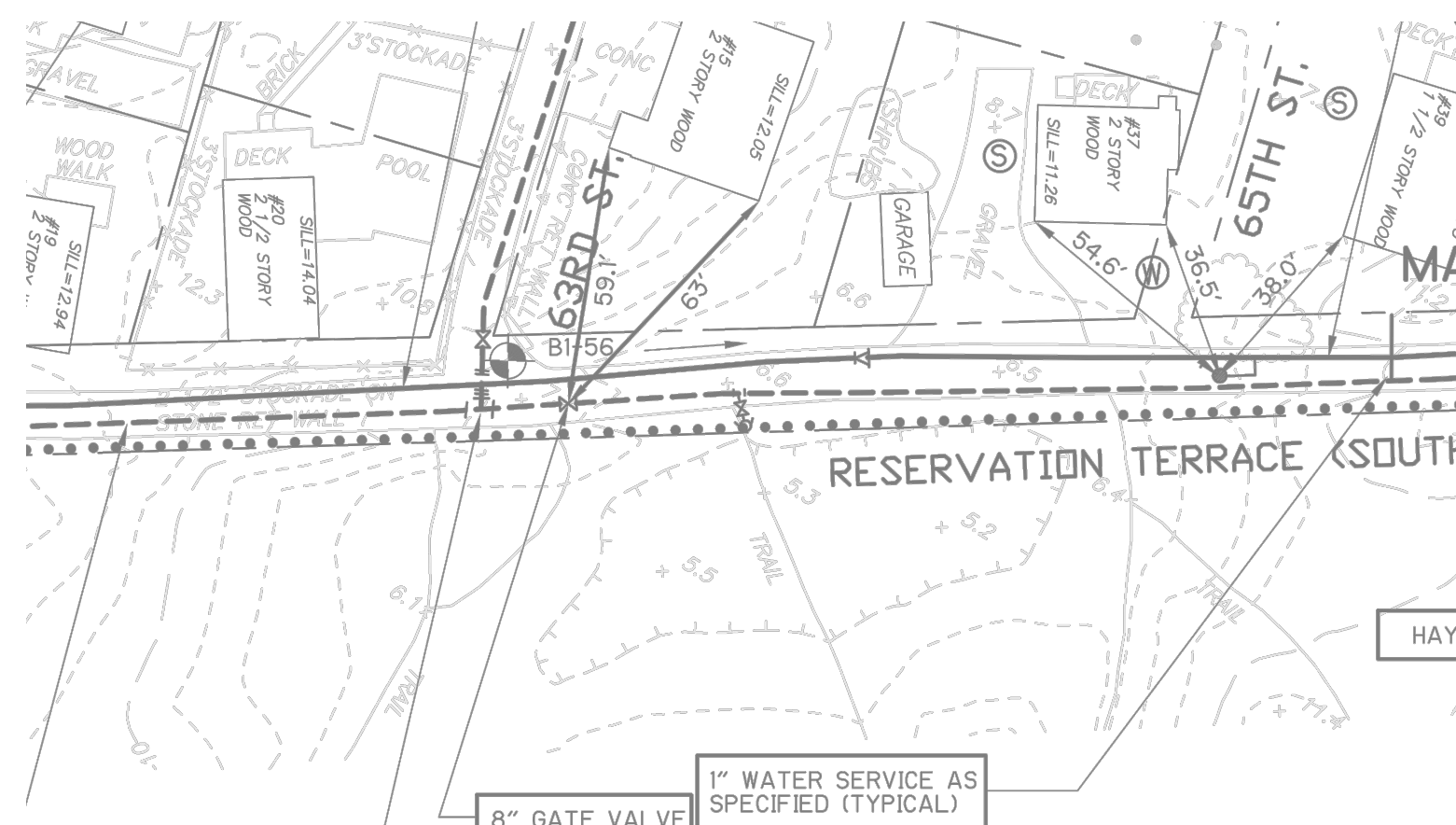
N.T.S.

PLUM ISLAND HYDRANT REPLACEMENT  
EXISTING CONDITIONS PLANS  
HYDRANTS 109-114

Sheet No.  
45 OF 60  
EC-19

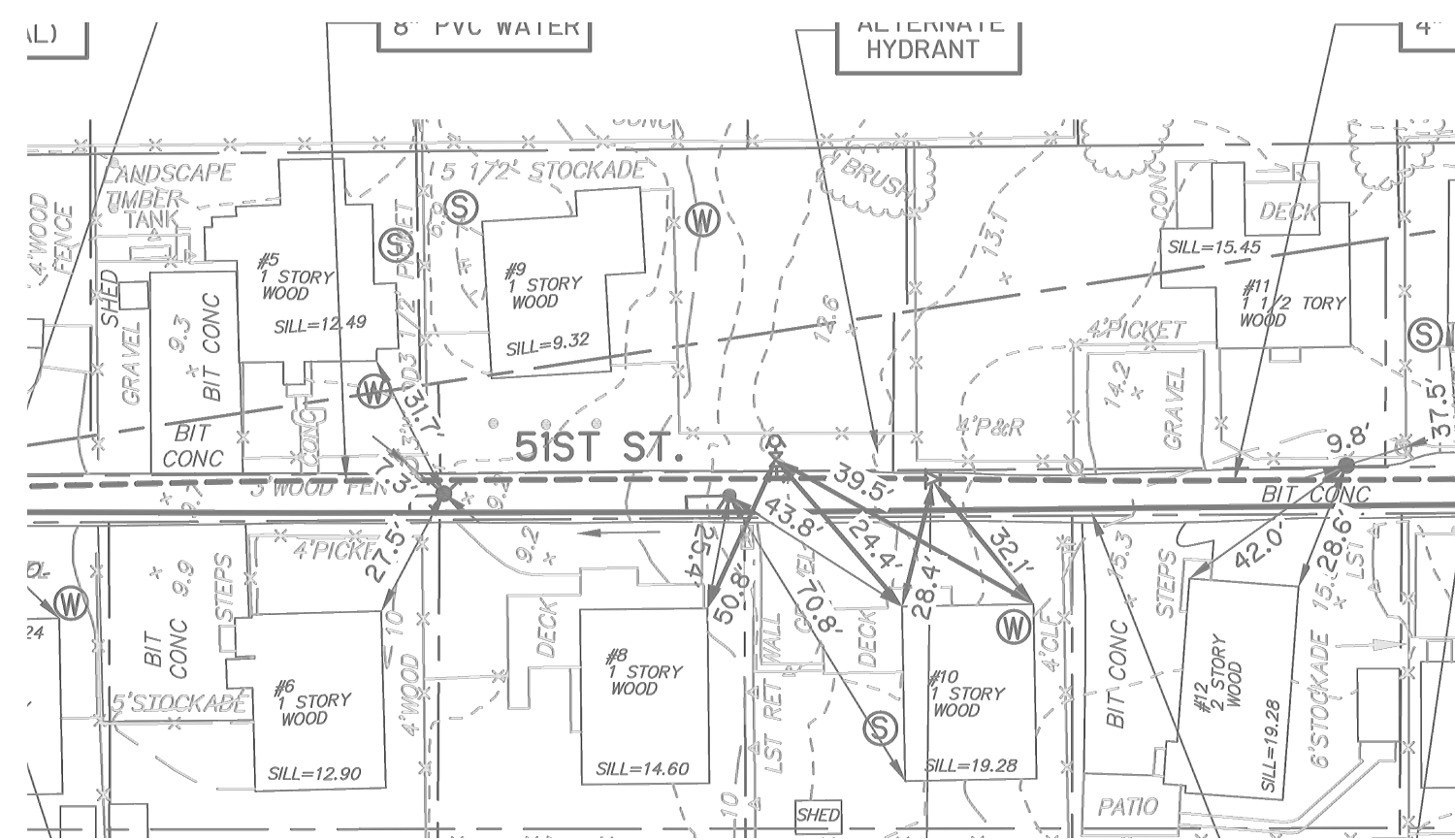
HYD-115 RESERVATION TERRACE @ 63RD STREET

HYD-115:  
TYPE-1  
8" WATER MAIN  
ZONE 55



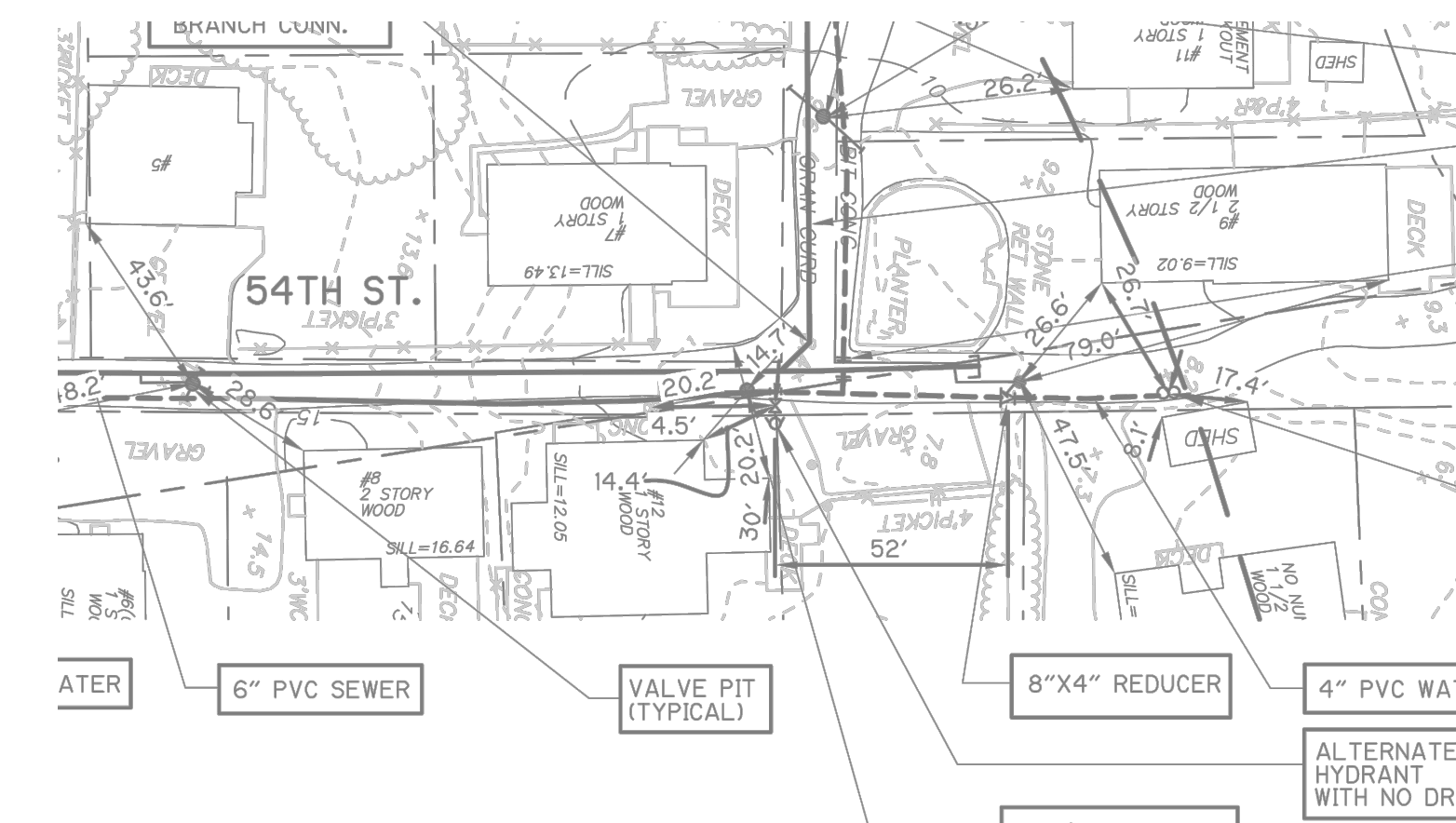
HYD-117 51ST STREET

HYD-117:  
TYPE-1  
8" WATER MAIN  
ZONE 43



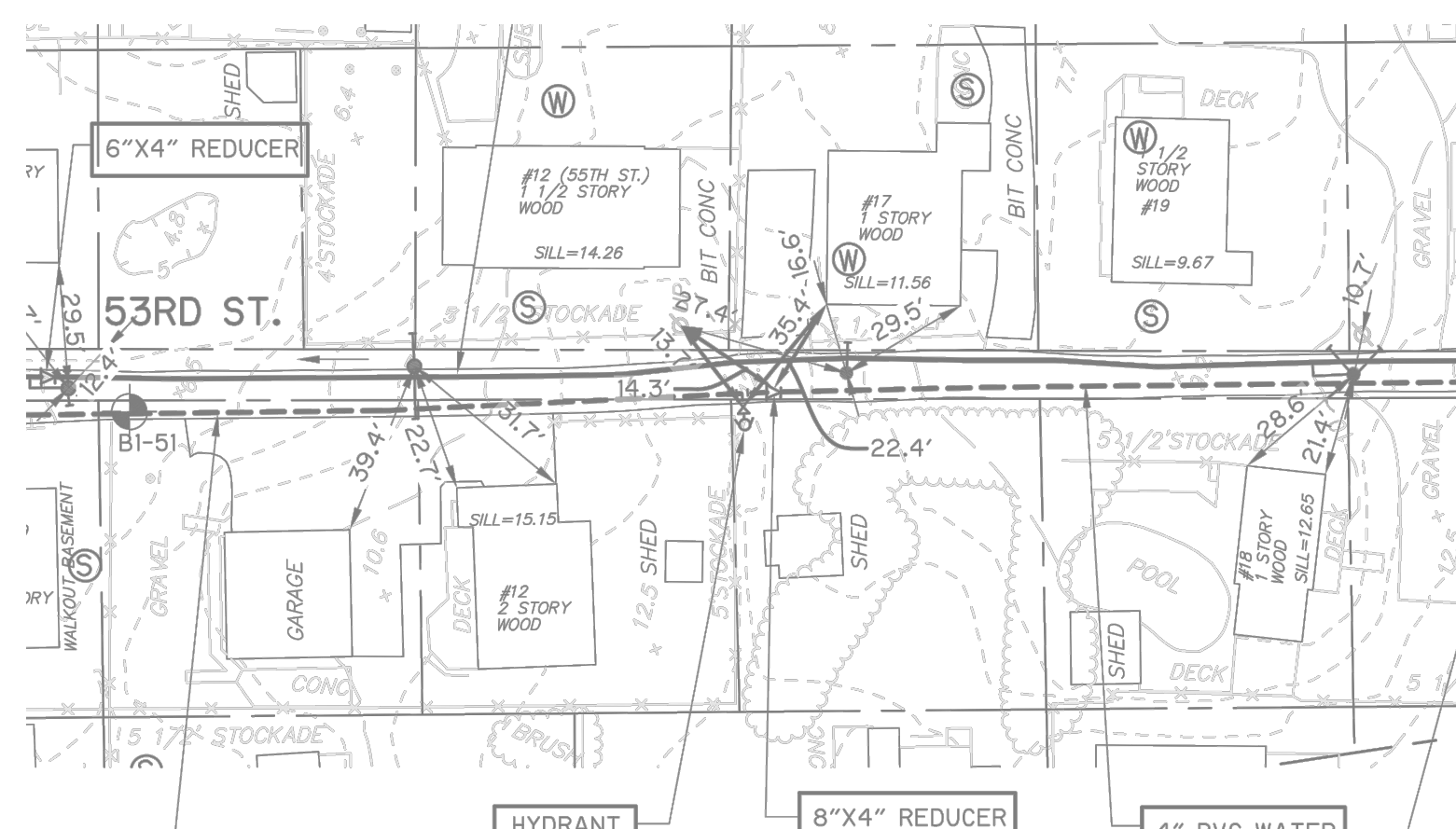
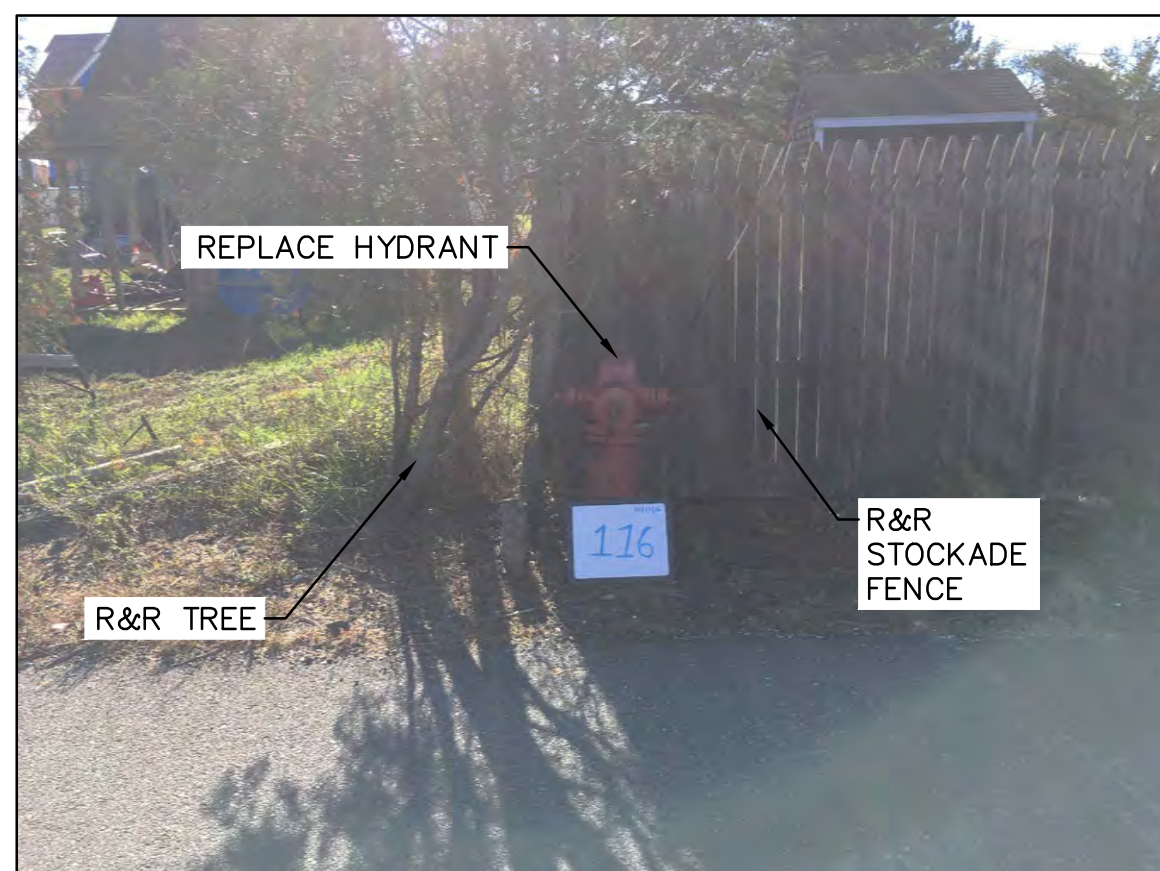
HYD-119 54TH STREET

HYD-119\*\*:  
TYPE-1  
8" WATER MAIN  
ZONE 42



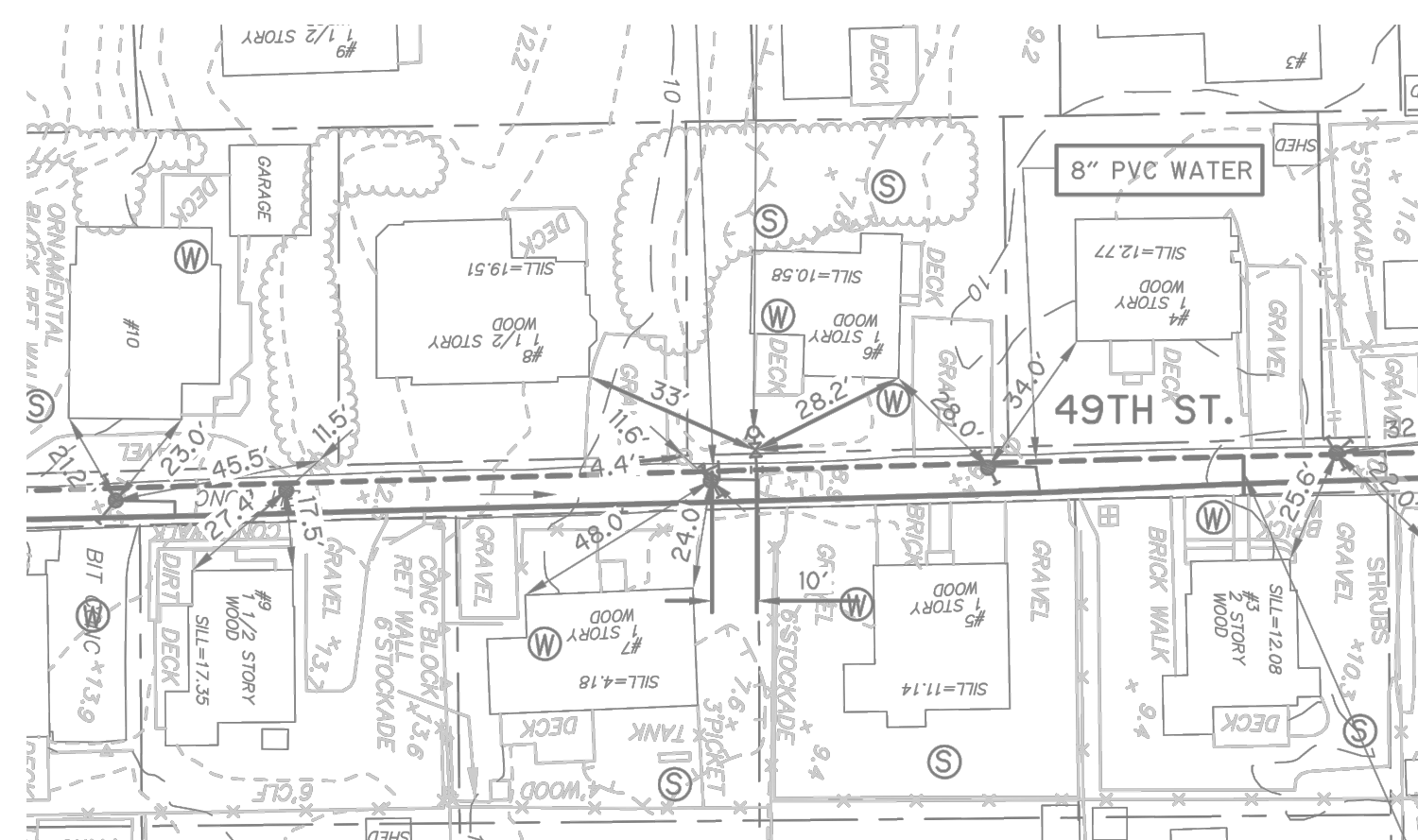
HYD-116 53RD STREET

HYD-116:  
TYPE-1  
8" WATER MAIN  
ZONE 43



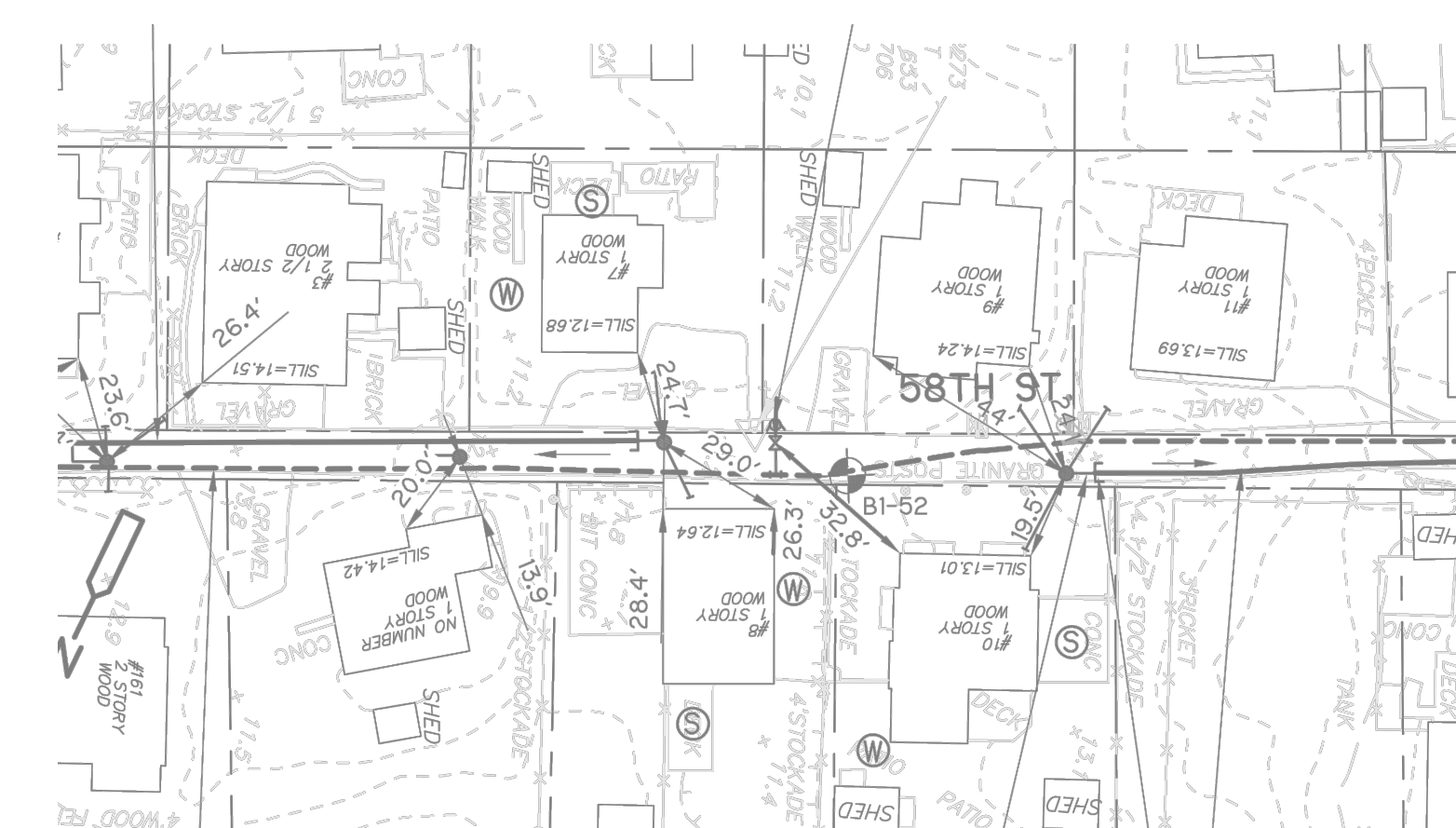
HYD-118 49TH STREET

HYD-118\*\*:  
TYPE-1  
8" WATER MAIN  
ZONE 41




HYD-120 58TH STREET

HYD-120:  
TYPE-1  
6" WATER MAIN  
ZONE 45



NOTES:  
\*PLAN VIEWS ARE THE AS-BUILT RECORD DRAWINGS FROM THE ORIGINAL WATER-SEWER PROJECT. SEE GENERAL NOTES.  
\*\* HYDRANT TO BE RELOCATED AWAY FROM UTILITY POLE. LOCATION TO BE DETERMINED IN THE FIELD BY CITY OF NEWBURYPORT DEPARTMENT OF PUBLIC SERVICES.



CITY OF NEWBURYPORT  
DEPARTMENT OF PUBLIC SERVICES  
16A PERRY WAY  
NEWBURYPORT, MA 01950

Rev No	Date	Drawn	Chkd	Description

Designed By:  
D. GAGNON  
Checked By:  
J.E. WHITE  
Date:  
APRIL 7, 2017

N.T.S.

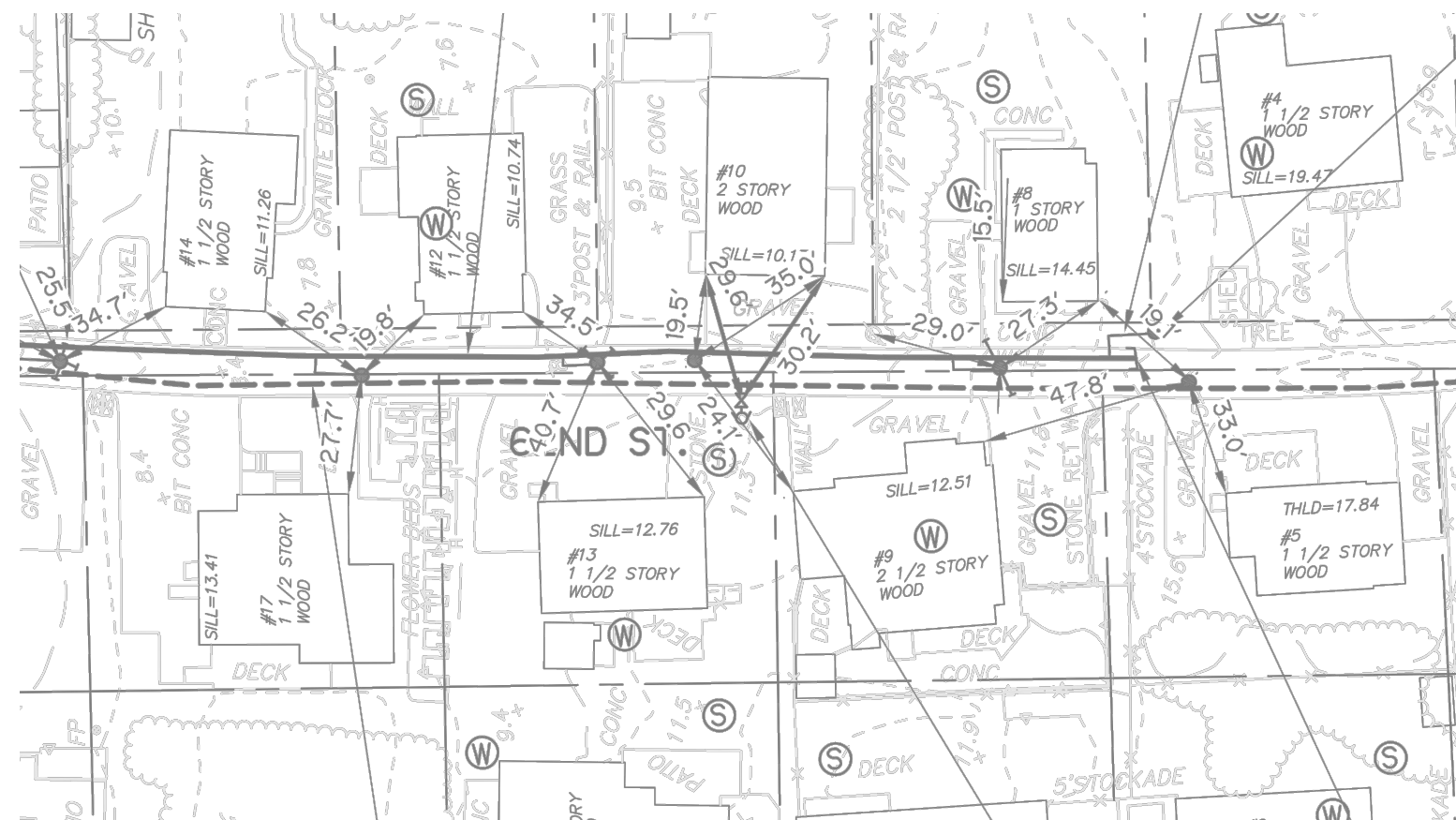
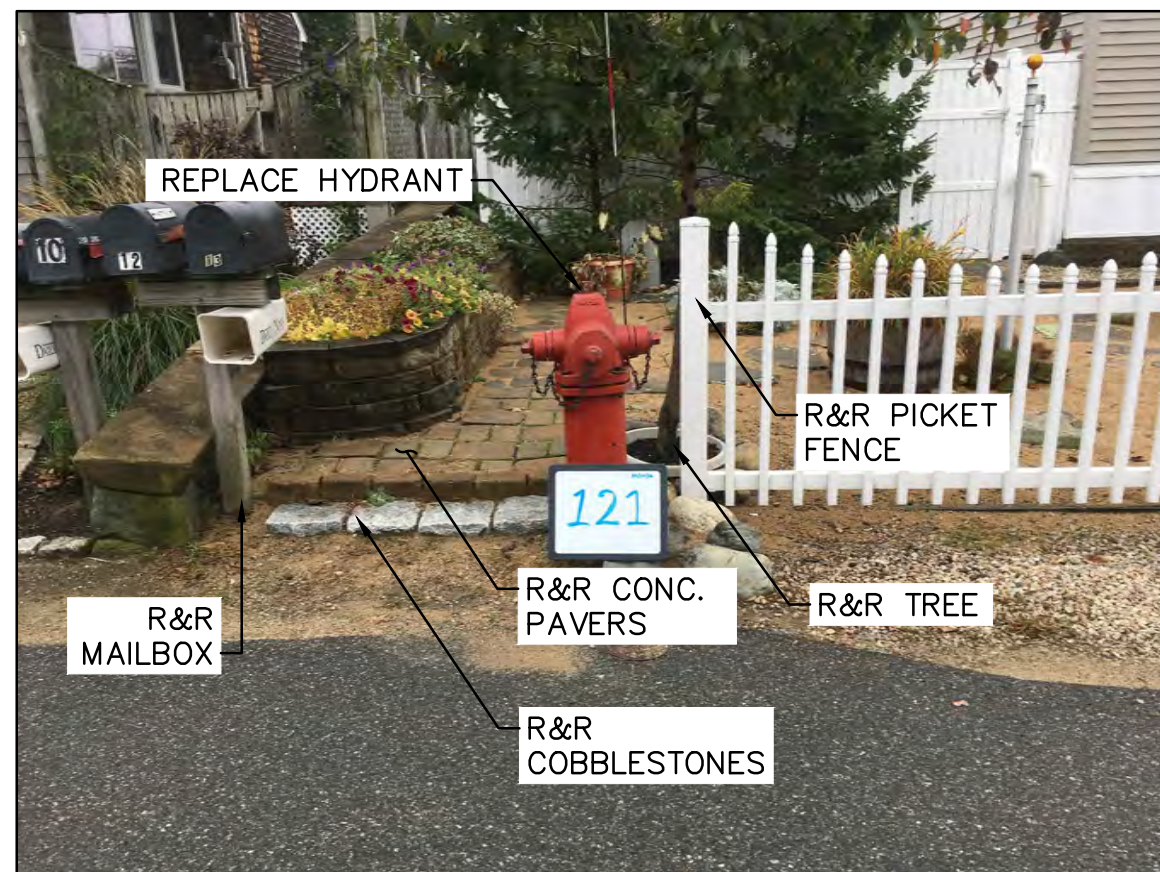
PLUM ISLAND HYDRANT REPLACEMENT  
EXISTING CONDITIONS PLANS  
HYDRANTS 115-120

Sheet No.  
46 OF 60  
EC-20



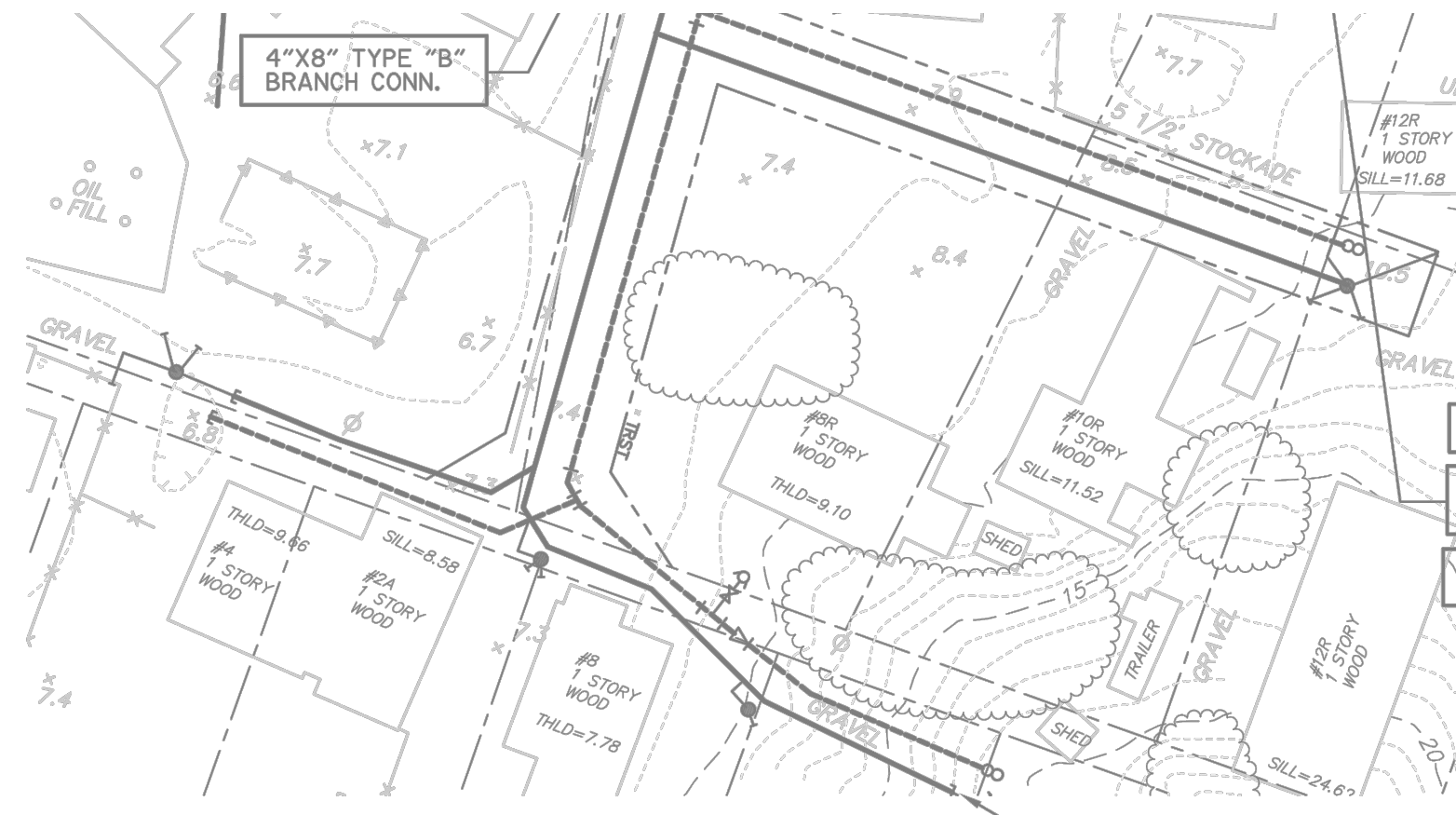
HYD-121 62ND STREET

HYD-121\*\*:  
TYPE-1  
6" WATER MAIN  
ZONE 47



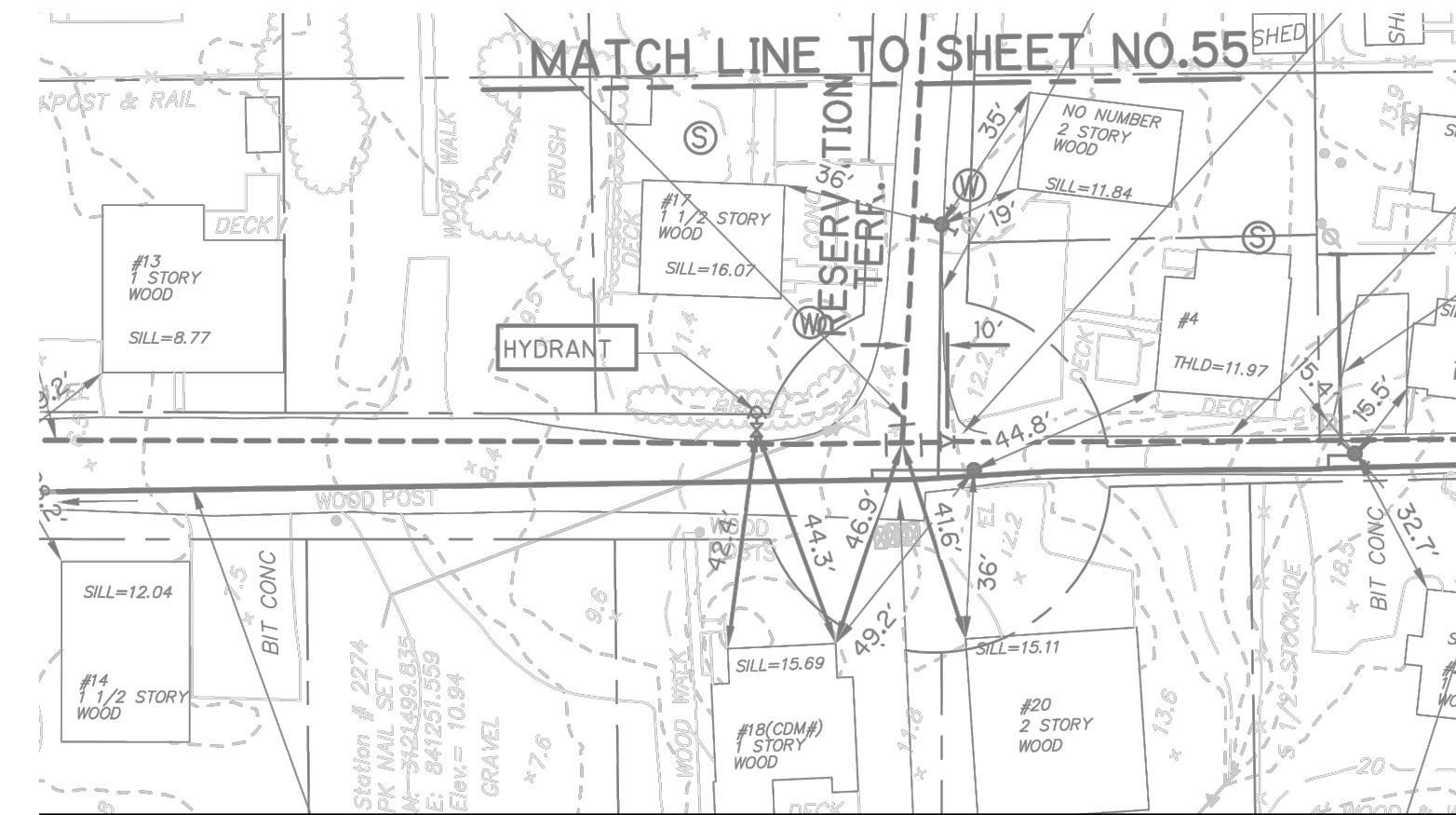
HYD-123 MCLEOD AVENUE

HYD-123:  
TYPE-1  
8" WATER MAIN  
ZONE 17



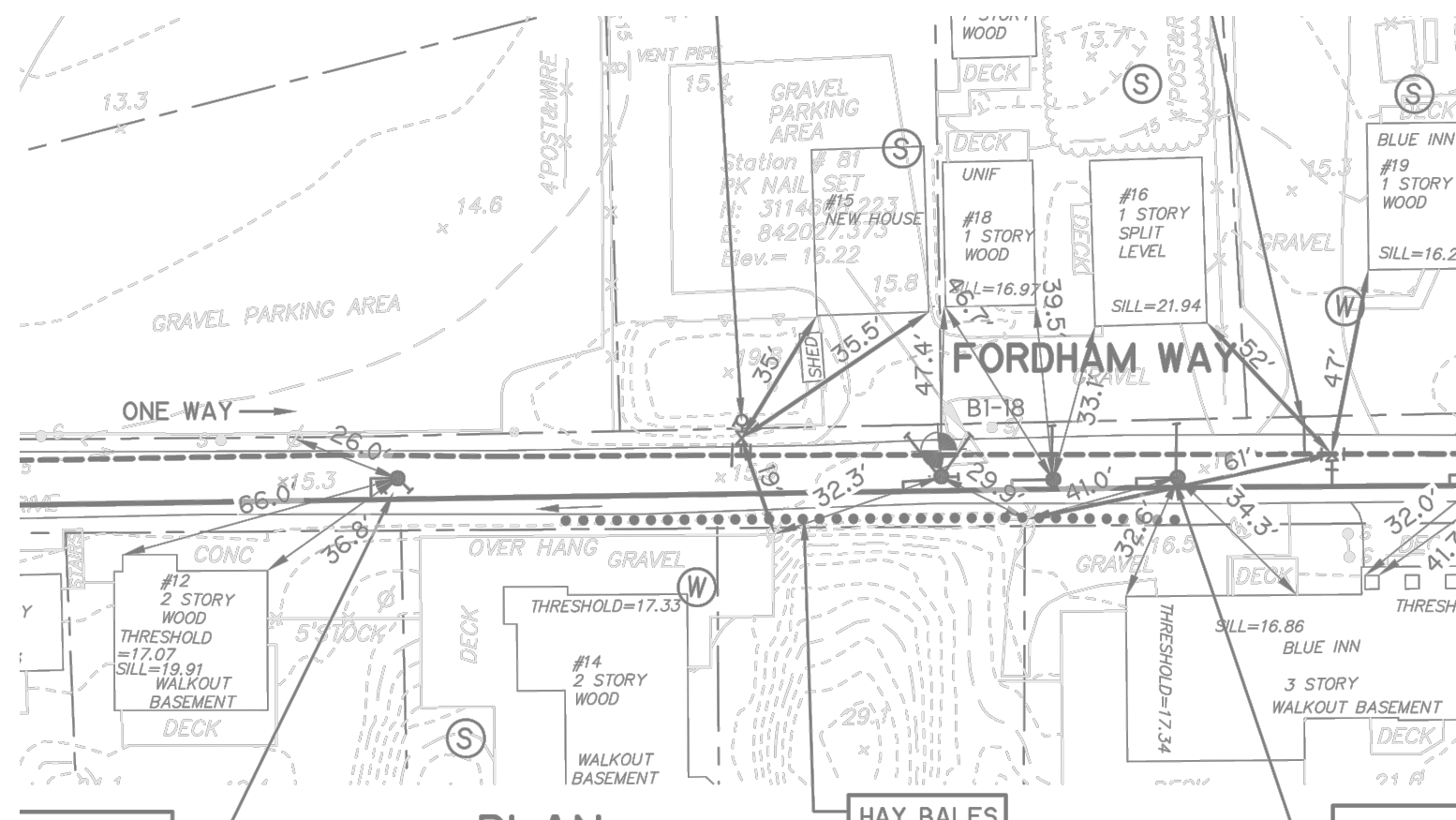

HYD-125 55TH STREET

HYD-125:  
TYPE-1  
8" WATER MAIN  
ZONE 46



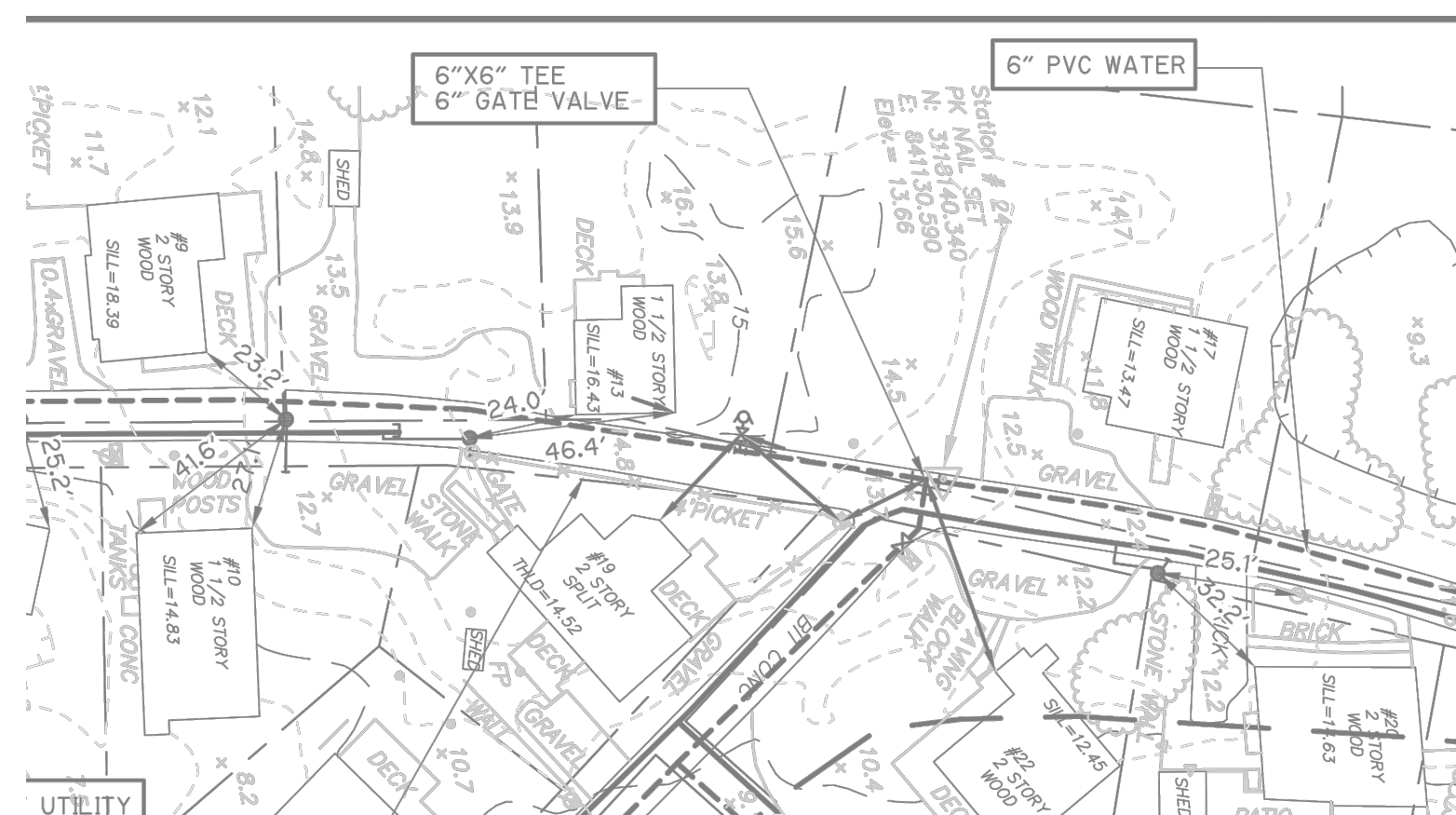
HYD-122 FORDHAM WAY

HYD-122:  
TYPE-1  
8" WATER MAIN  
ZONE 3



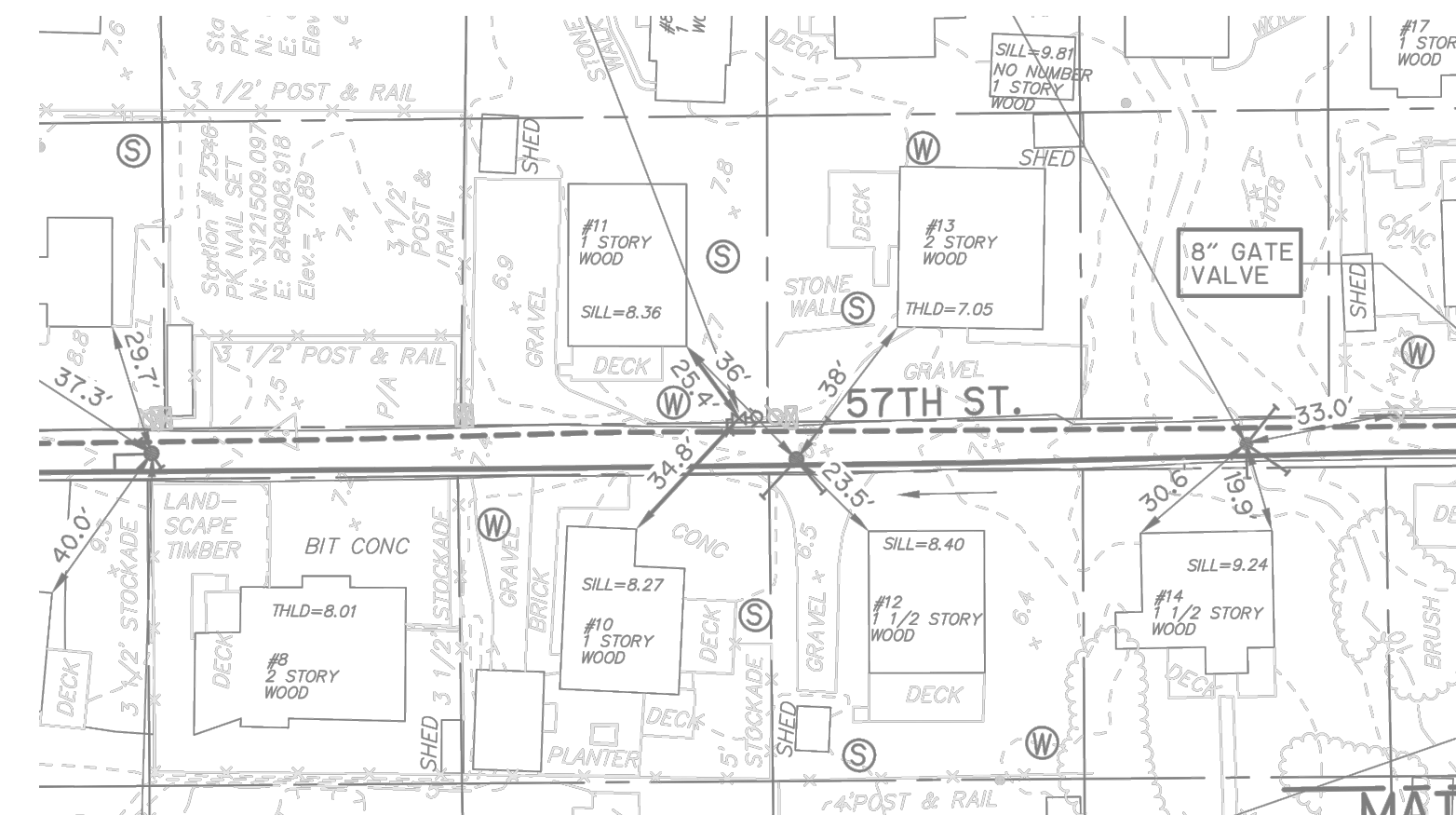

HYD-124 16TH STREET

HYD-124:  
TYPE-1  
6" WATER MAIN  
ZONE 34



HYD-126 57TH STREET

HYD-126\*\*:  
TYPE-1  
6" WATER MAIN  
ZONE 50



NOTES:  
\*PLAN VIEWS\* ARE THE AS-BUILT RECORD DRAWINGS FROM THE ORIGINAL WATER-SEWER PROJECT. SEE GENERAL NOTES.  
\*\* HYDRANT TO BE RELOCATED AWAY FROM UTILITY POLE. LOCATION TO BE DETERMINED IN THE FIELD BY CITY OF NEWBURYPORT DEPARTMENT OF PUBLIC SERVICES.



CITY OF NEWBURYPORT  
DEPARTMENT OF PUBLIC SERVICES  
16A PERRY WAY  
NEWBURYPORT, MA 01950

Rev No	Date	Drawn	Chkd	Description

Designed By:  
D. GAGNON  
Checked By:  
J.E. WHITE  
Date:  
APRIL 7, 2017

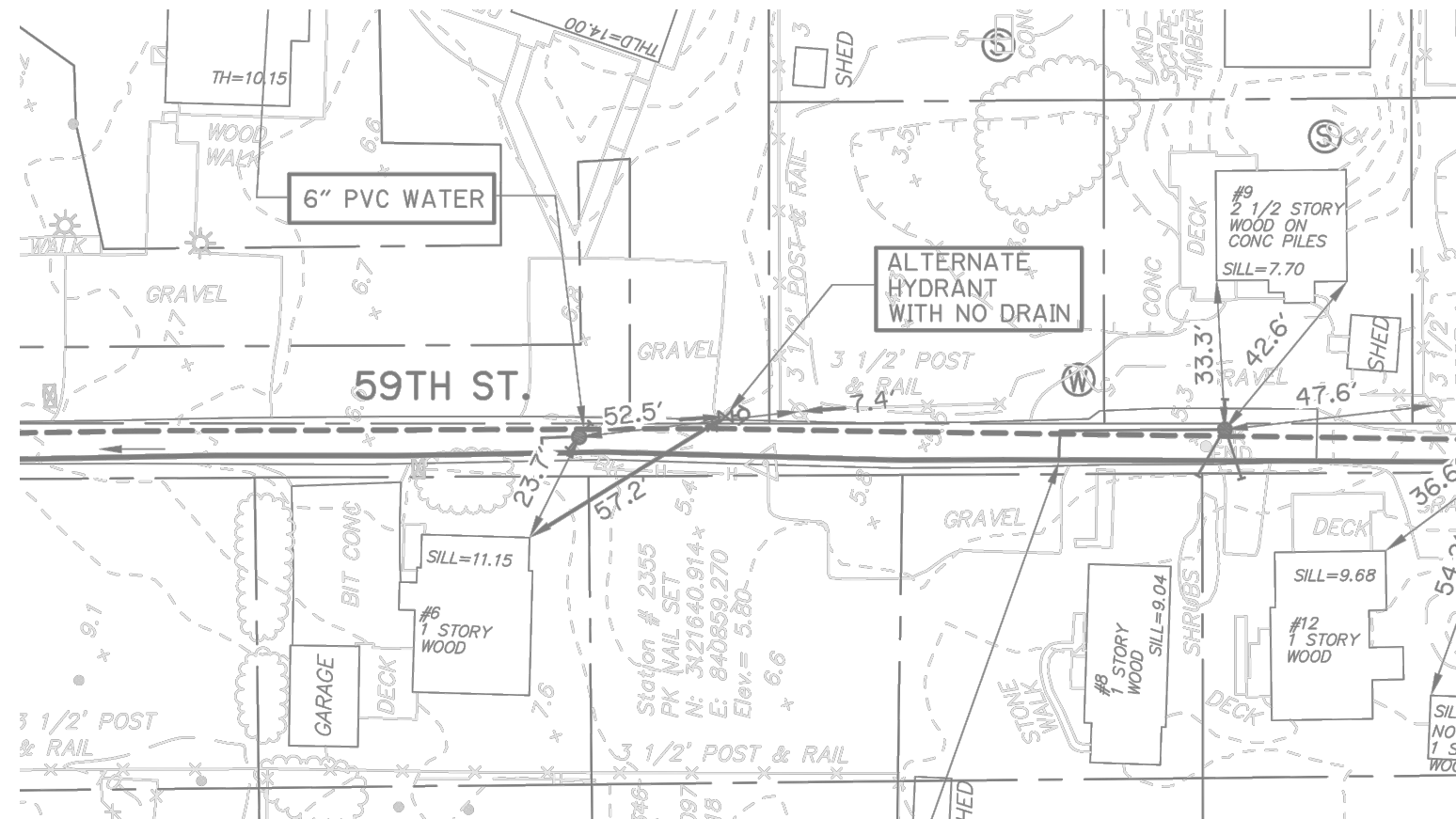
N.T.S.

PLUM ISLAND HYDRANT REPLACEMENT  
EXISTING CONDITIONS PLANS  
HYDRANTS 121-126

Sheet No.  
48 OF 60  
EC-21

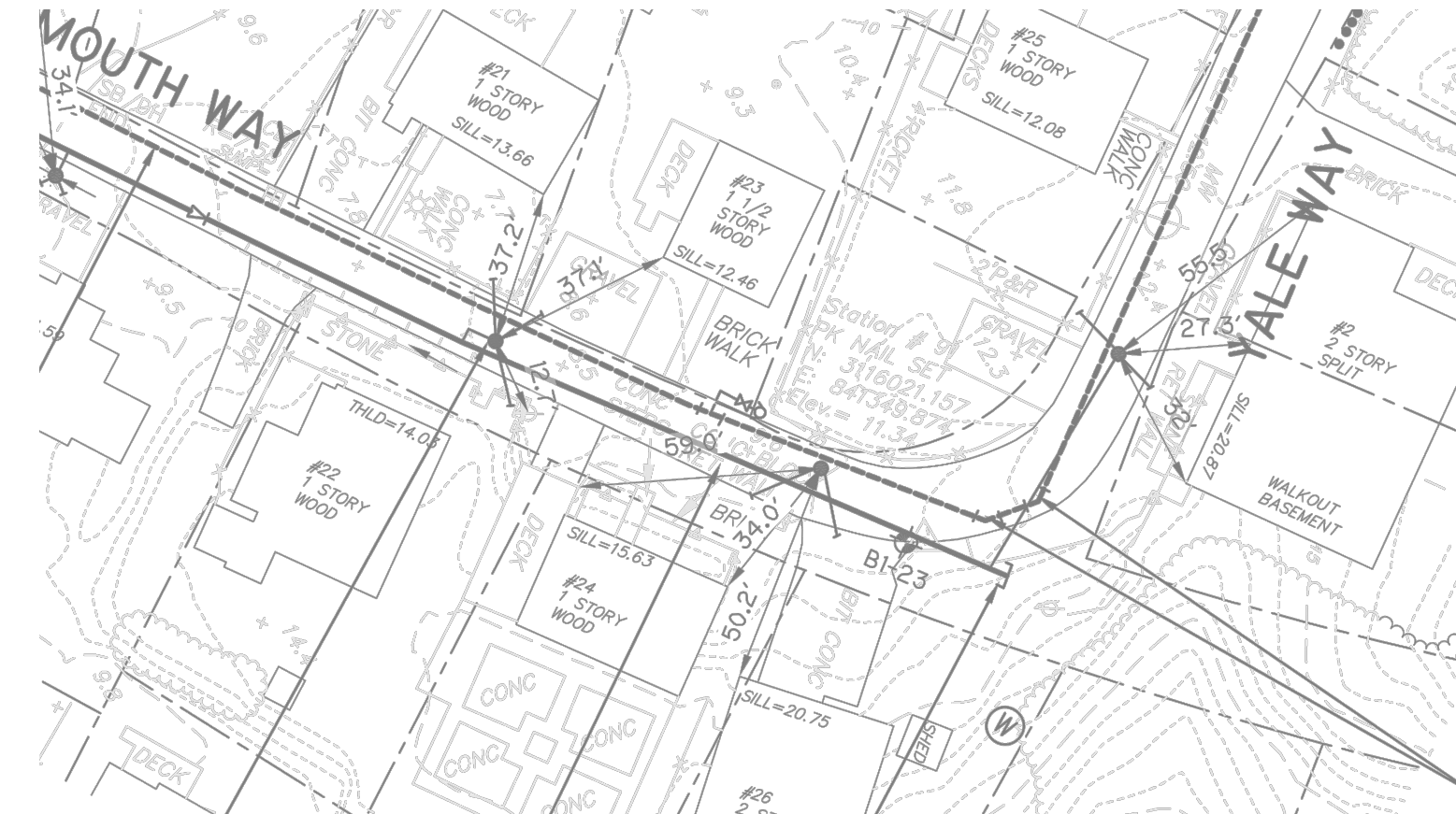

HYD-127:  
TYPE-1  
6" WATER MAIN  
ZONE 51

HYD-127 59TH STREET



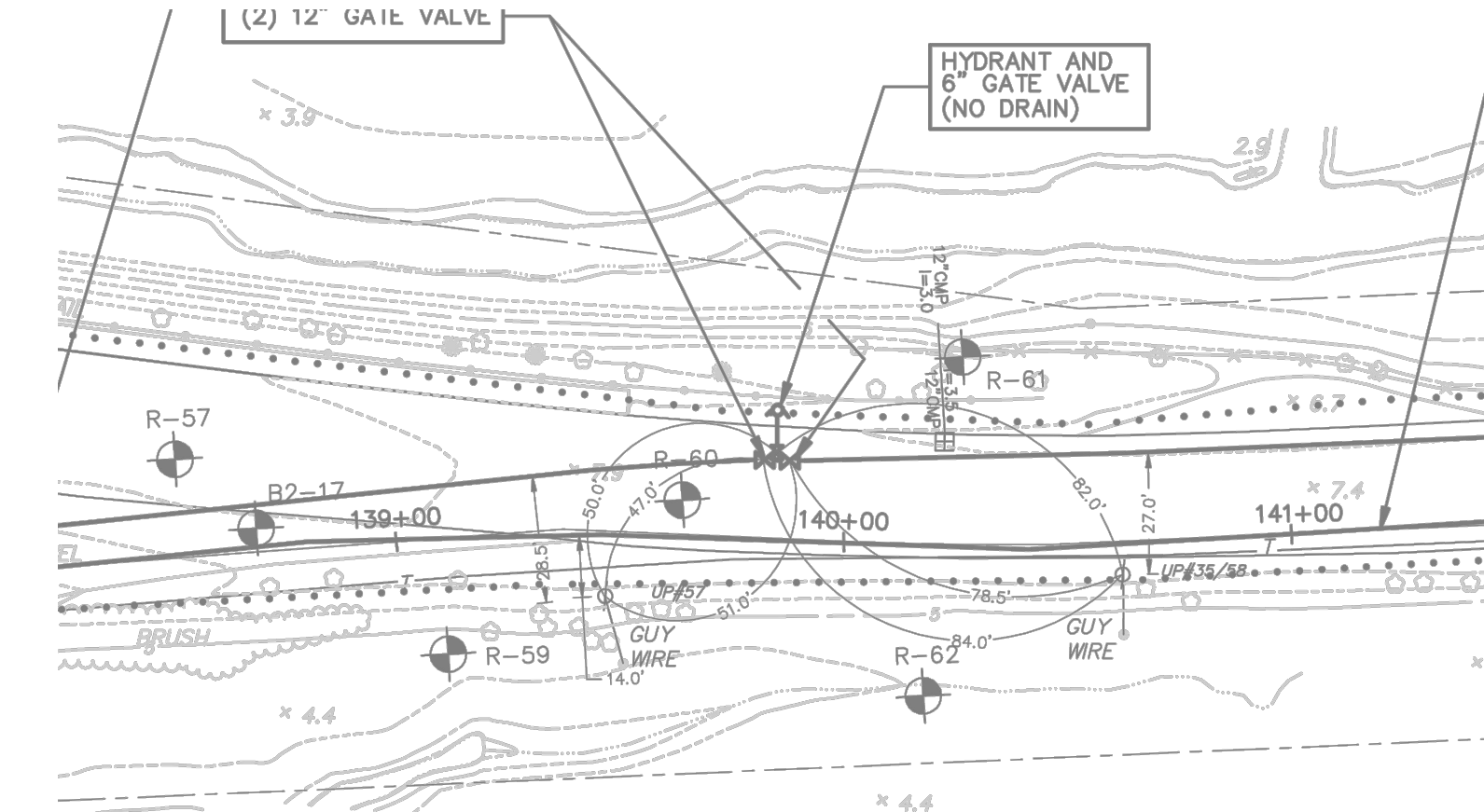
HYD-129:  
TYPE-1  
6" WATER MAIN  
ZONE 9

HYD-129 DARTMOUTH STREET



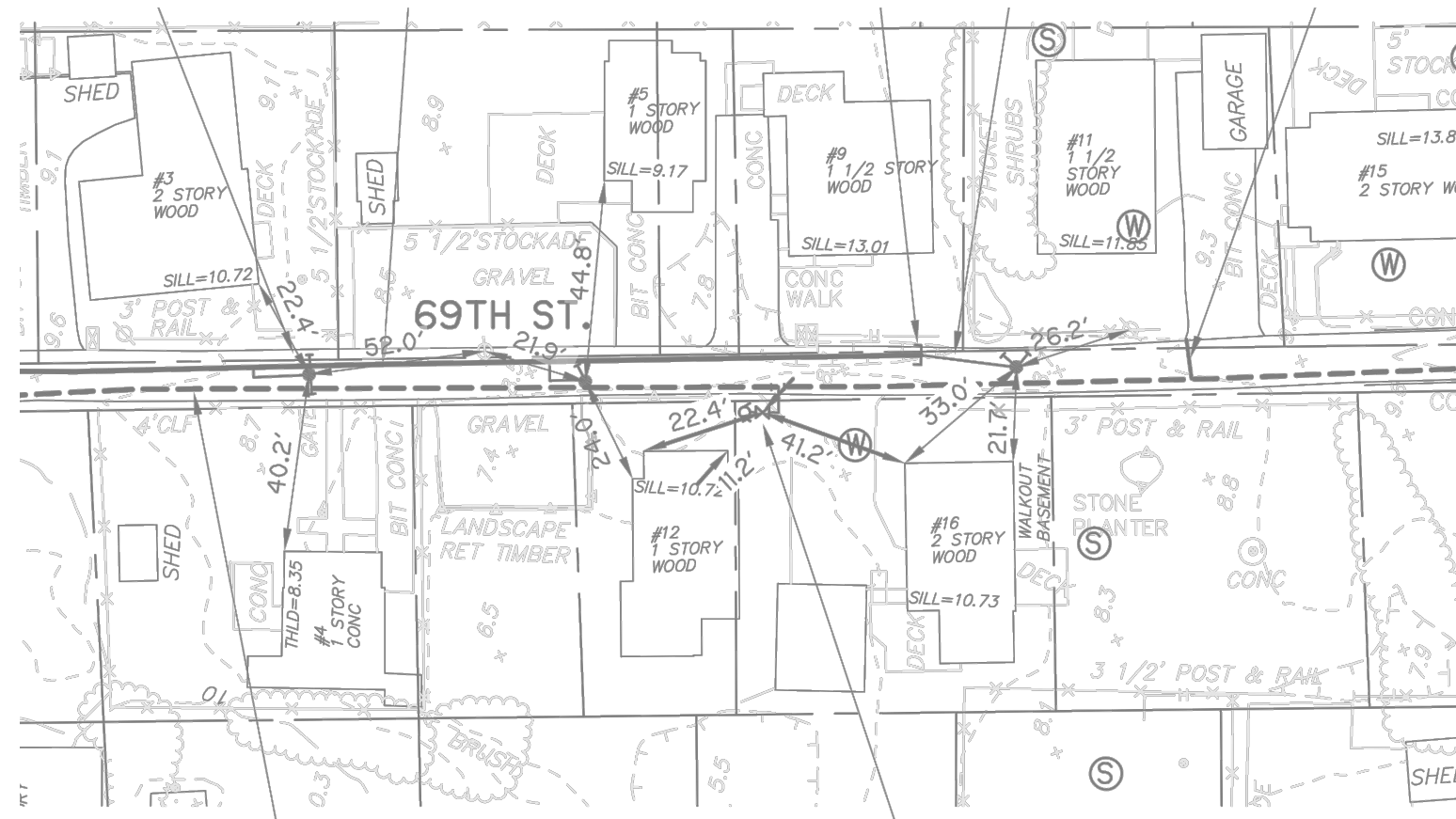
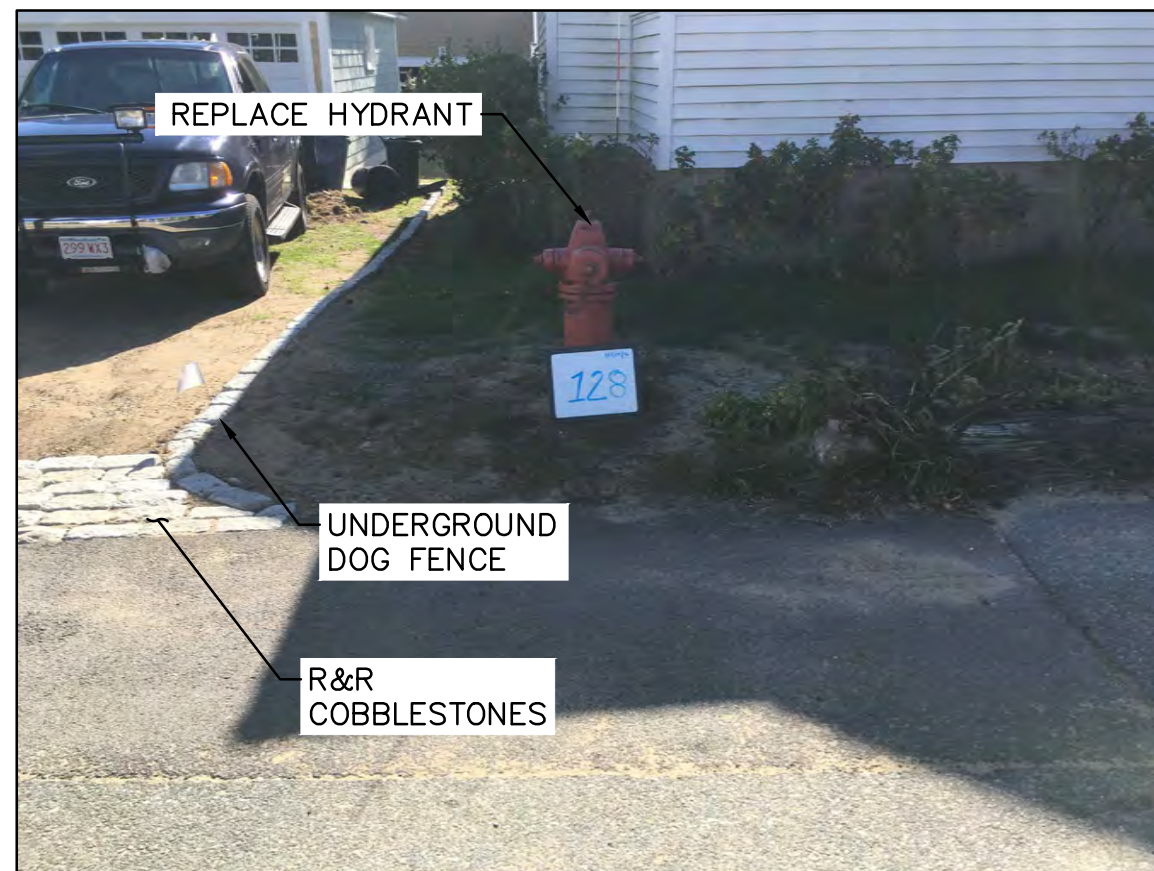
HYD-131:  
TYPE-3  
12" WATER MAIN  
ZONE 67

HYD-131 PLUM ISLAND TURNPIKE



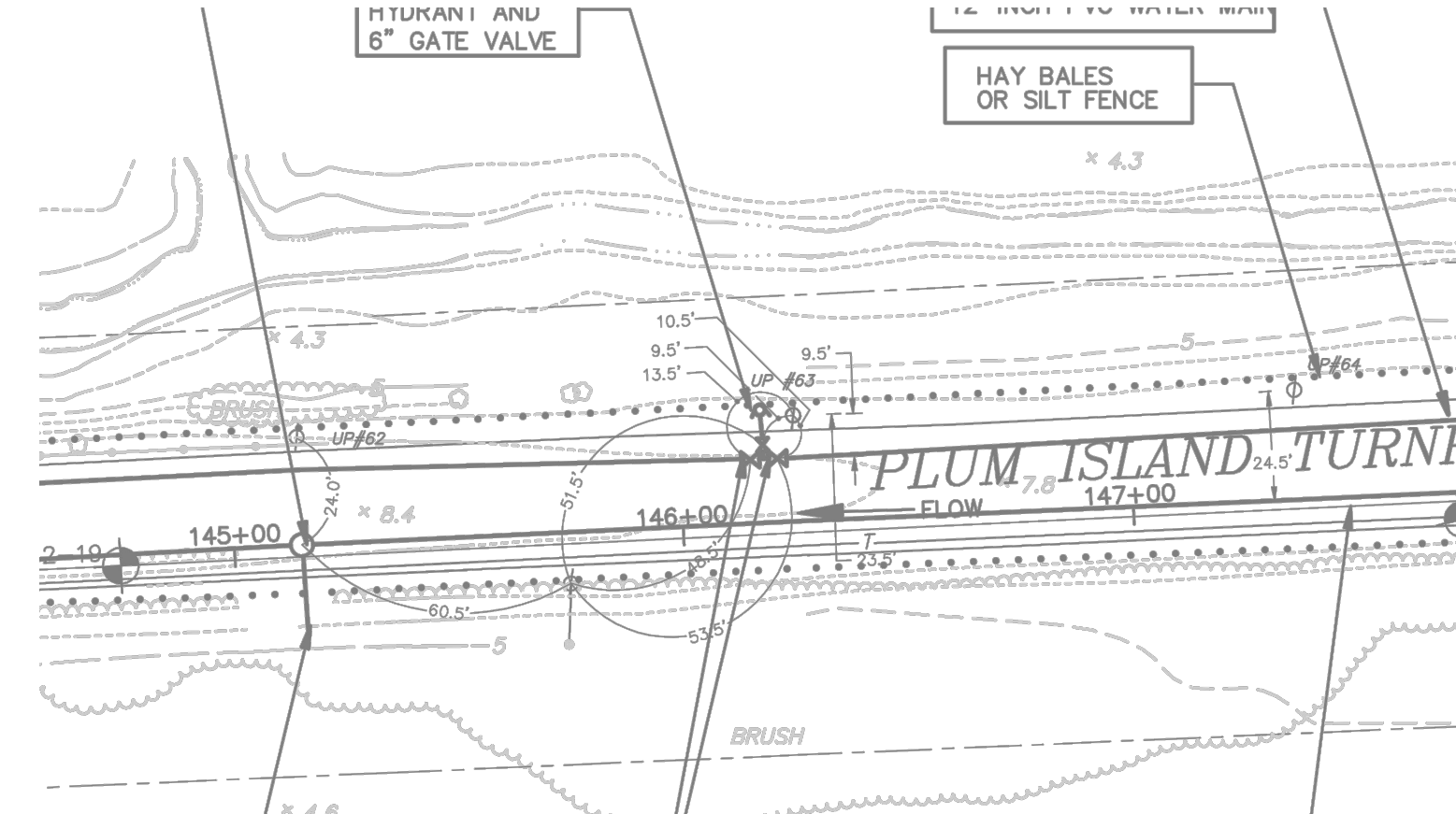
HYD-128:  
TYPE-1  
6" WATER MAIN  
ZONE 56

HYD-128 69TH STREET



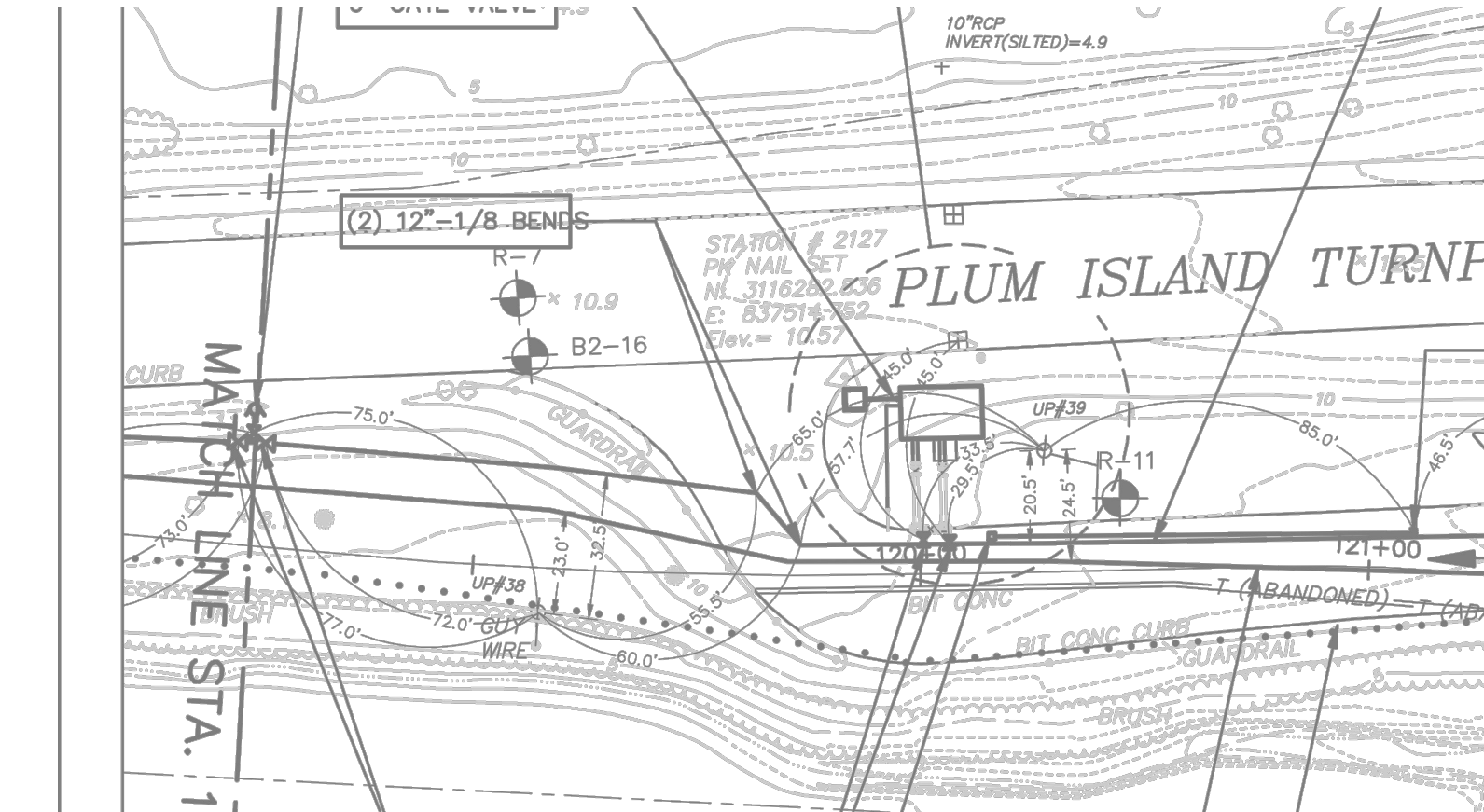

HYD-130:  
TYPE-3  
12" WATER MAIN  
ZONE 67

HYD-130 PLUM ISLAND TURNPIKE




HYD-132:  
TYPE-3  
12" WATER MAIN  
ZONE 67

HYD-132 PLUM ISLAND TURNPIKE



NOTES:  
\*PLAN VIEWS\* ARE THE AS-BUILT RECORD DRAWINGS FROM THE ORIGINAL WATER-SEWER PROJECT. SEE GENERAL NOTES.  
\*\* HYDRANT TO BE RELOCATED AWAY FROM UTILITY POLE. LOCATION TO BE DETERMINED IN THE FIELD BY CITY OF NEWBURYPORT DEPARTMENT OF PUBLIC SERVICES.



CITY OF NEWBURYPORT  
DEPARTMENT OF PUBLIC SERVICES  
16A PERRY WAY  
NEWBURYPORT, MA 01950

Rev No	Date	Drawn	Chkd	Description

Designed By:  
D. GAGNON  
Checked By:  
J.E. WHITE  
Date:  
APRIL 7, 2017

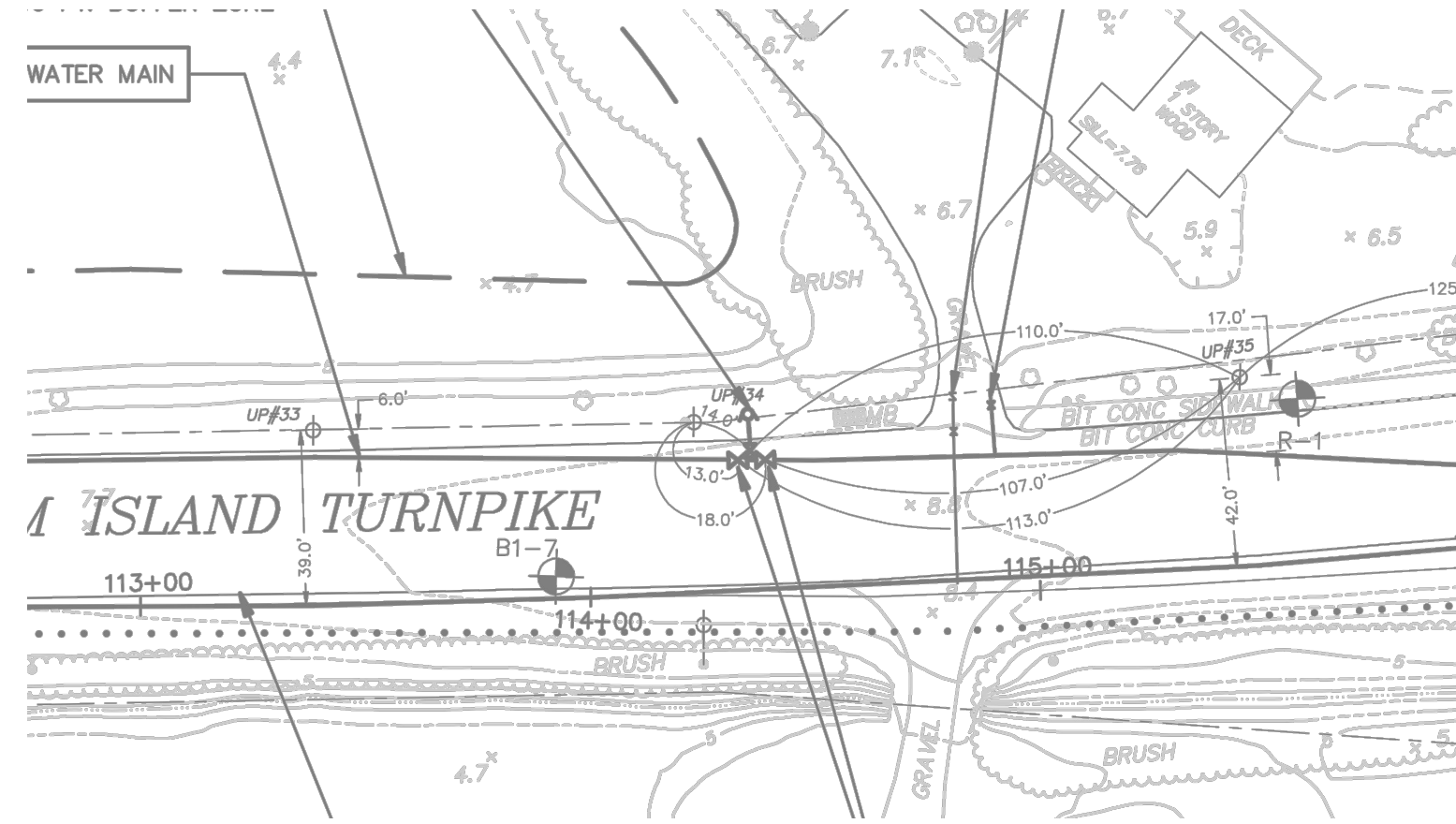
N.T.S.

PLUM ISLAND HYDRANT REPLACEMENT  
EXISTING CONDITIONS PLANS  
HYDRANTS 127-132

Sheet No.  
49 OF 60  
EC-22

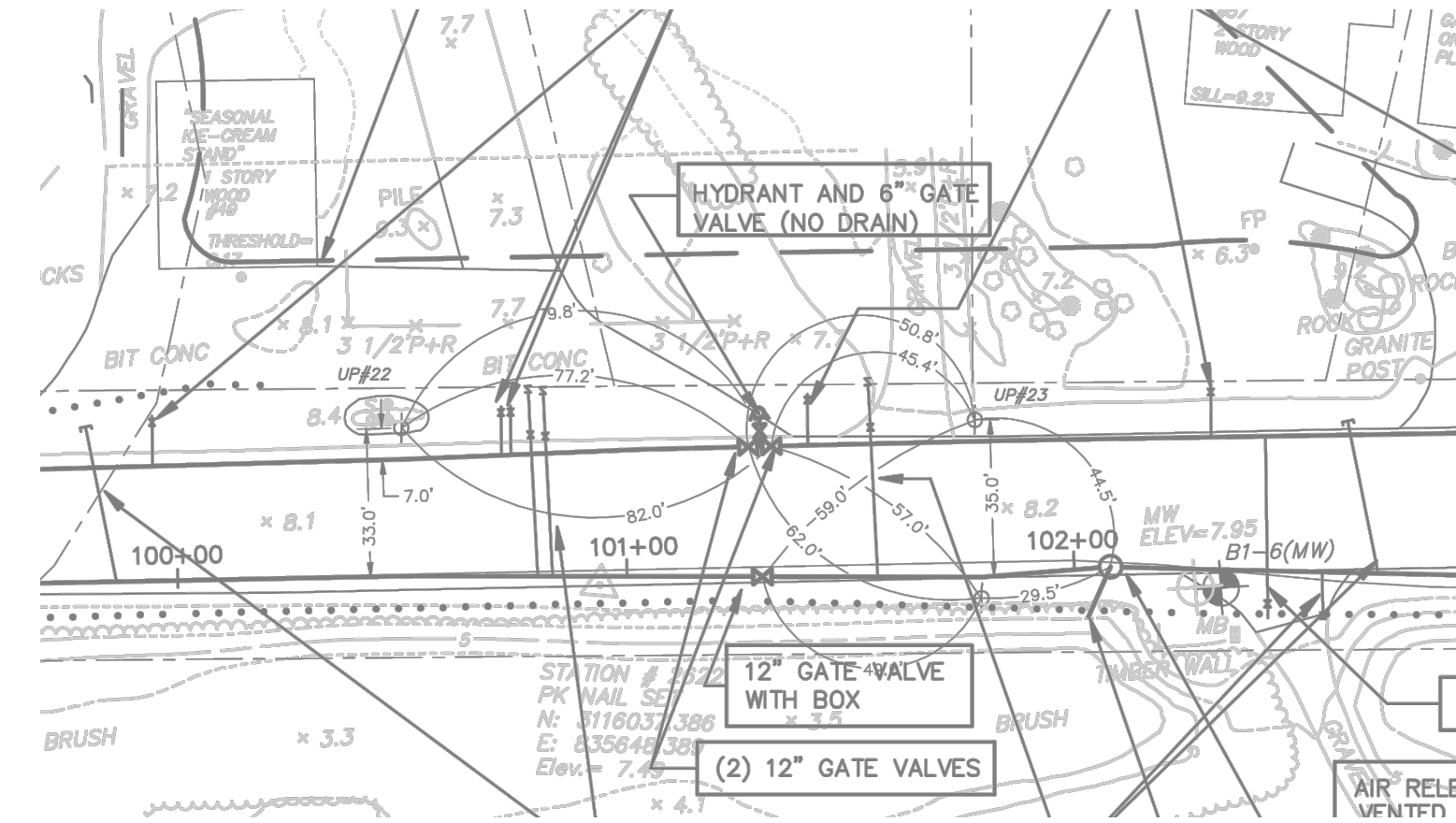

HYD-133:  
TYPE-3  
12" WATER MAIN  
ZONE 67

HYD-133 PLUM ISLAND TURNPIKE



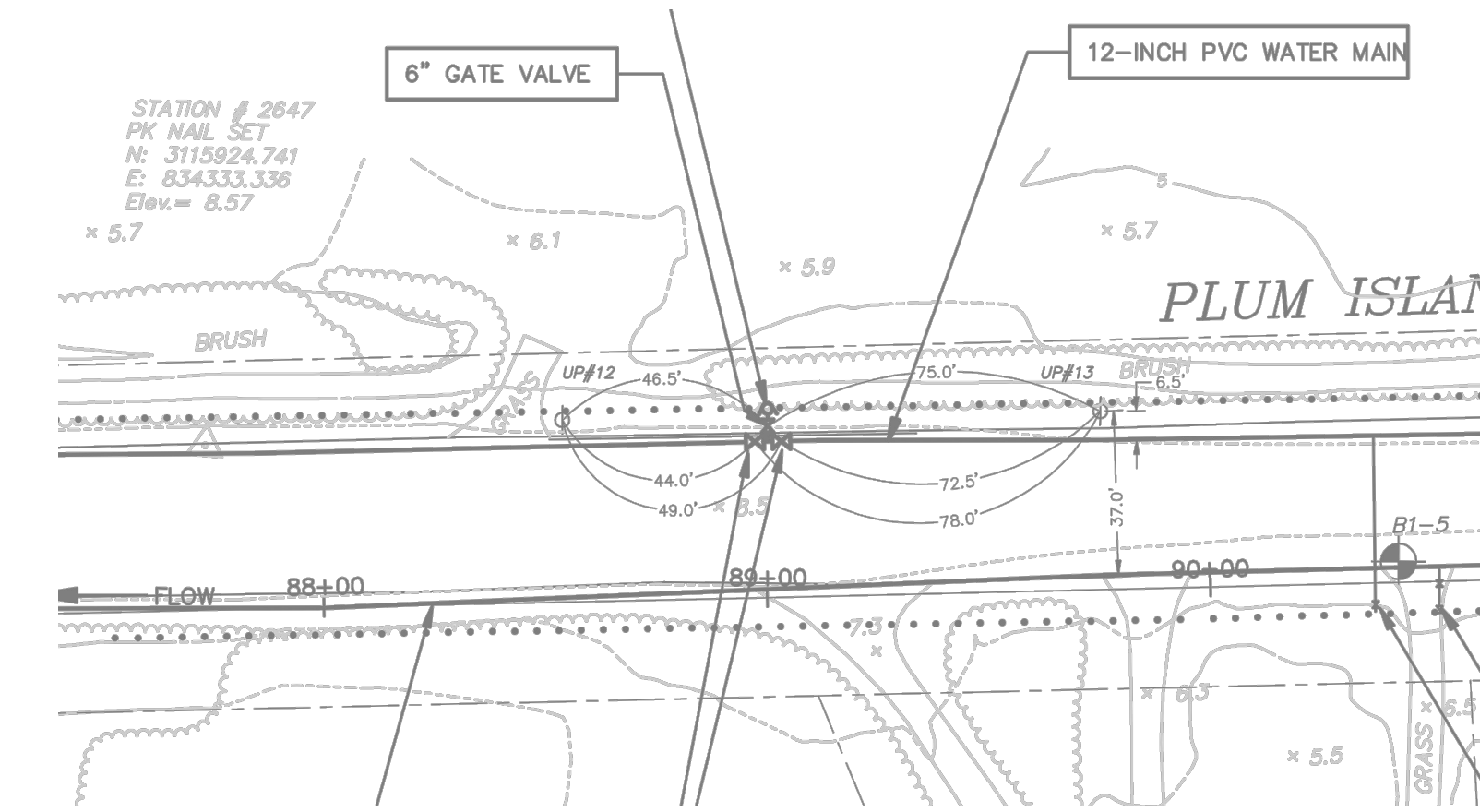

HYD-135:  
TYPE-3  
12" WATER MAIN  
ZONE 67

HYD-135 PLUM ISLAND TURNPIKE



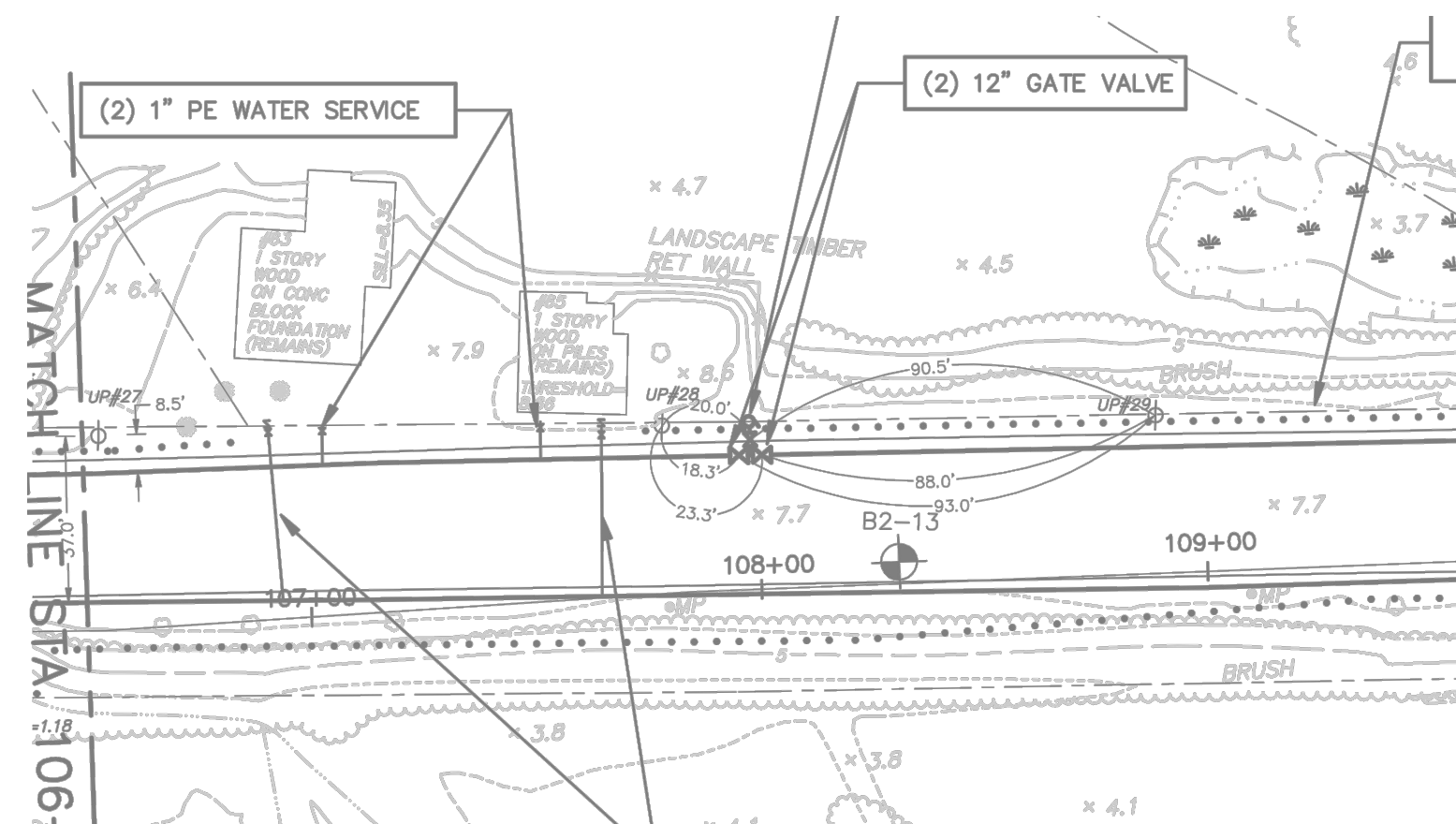
HYD-137:  
TYPE-3  
12" WATER MAIN

HYD-137 PLUM ISLAND TURNPIKE



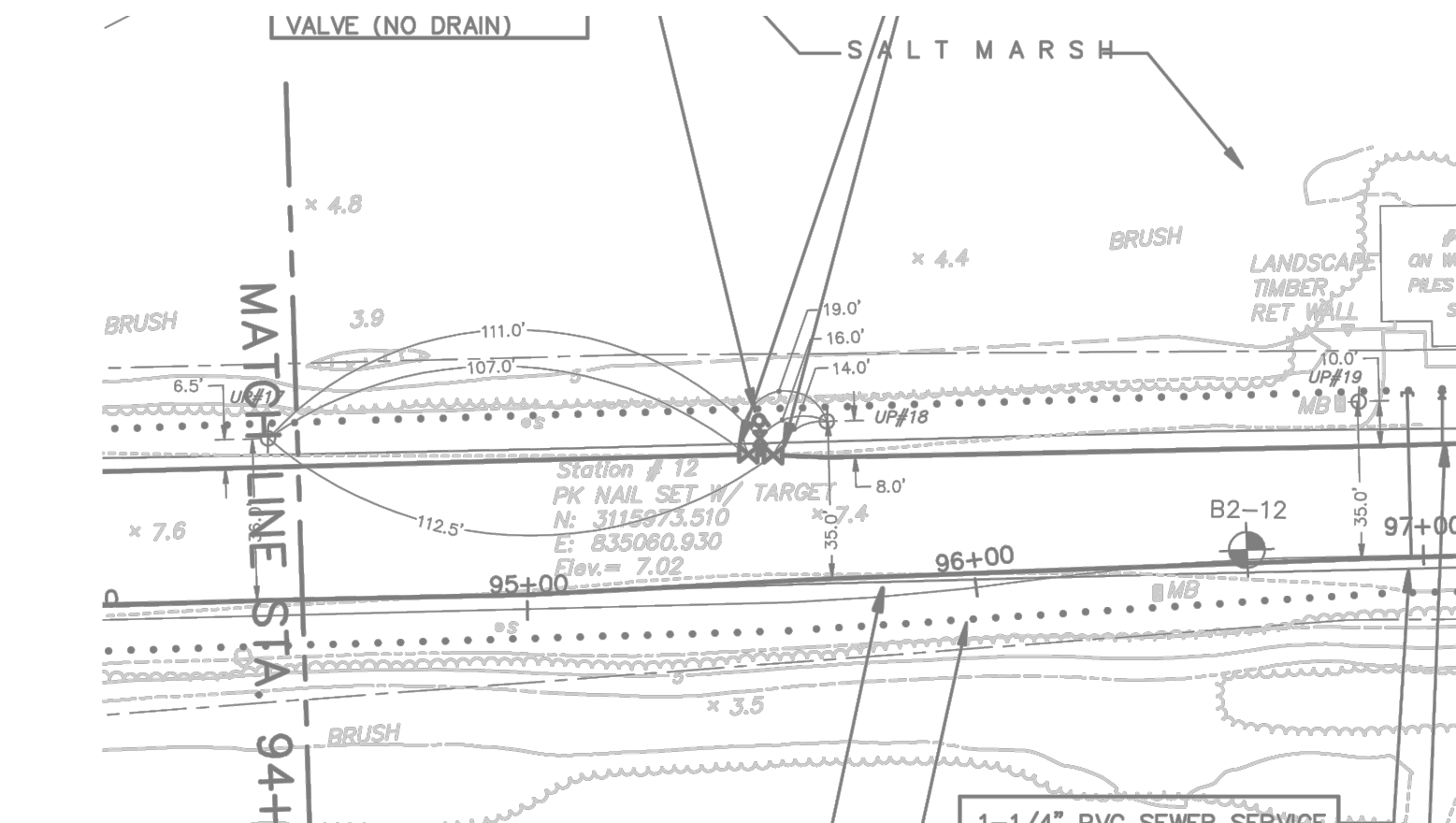
HYD-134:  
TYPE-3  
12" WATER MAIN  
ZONE 67

HYD-134 PLUM ISLAND TURNPIKE



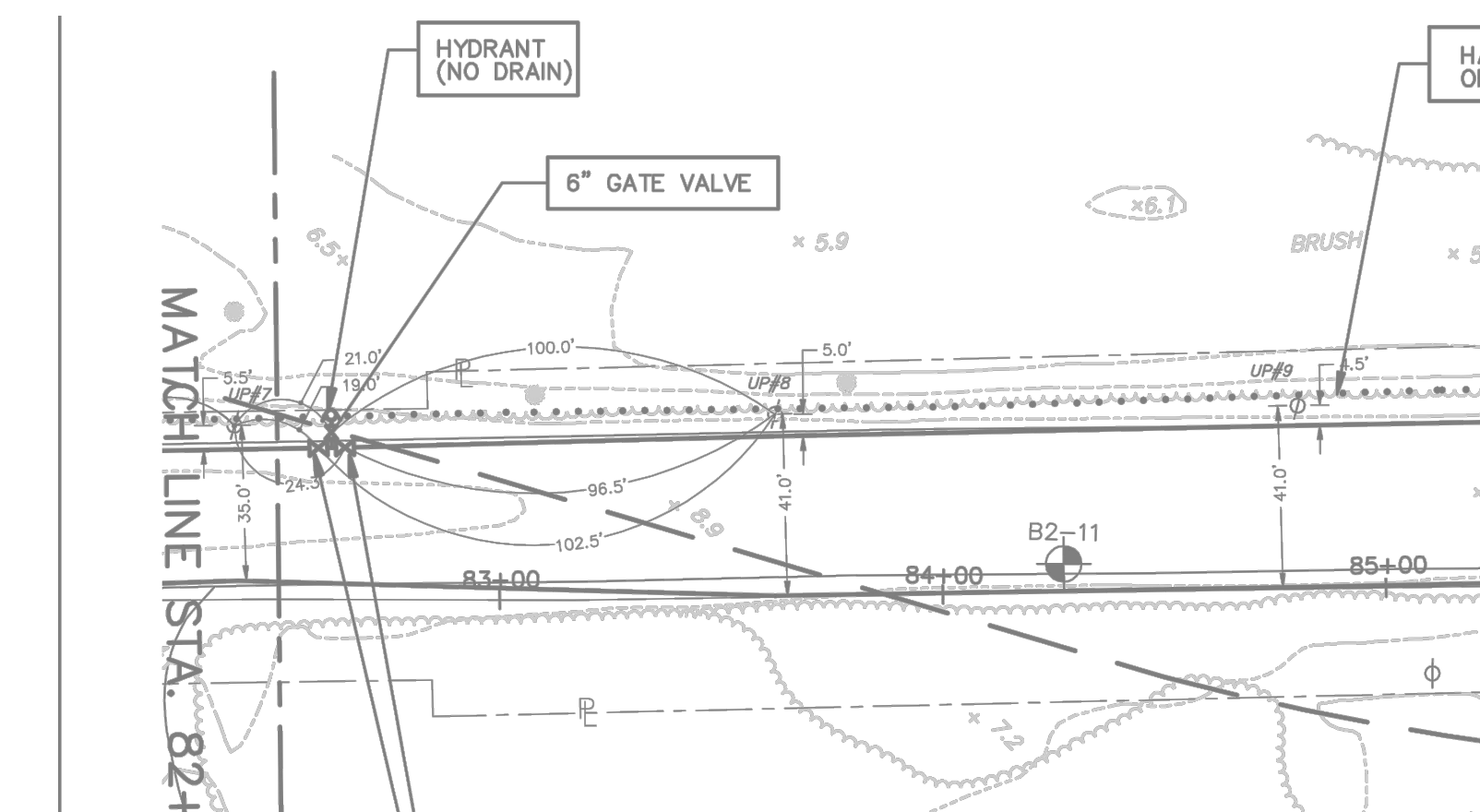
HYD-136:  
TYPE-3  
12" WATER MAIN  
ZONE 67

HYD-136 PLUM ISLAND TURNPIKE



HYD-138:  
TYPE-3  
12" WATER MAIN  
ZONE 67

HYD-138 PLUM ISLAND TURNPIKE



NOTES:  
\*PLAN VIEWS ARE THE AS-BUILT RECORD DRAWINGS FROM THE ORIGINAL WATER-SEWER PROJECT. SEE GENERAL NOTES.  
\*\* HYDRANT TO BE RELOCATED AWAY FROM UTILITY POLE. LOCATION TO BE DETERMINED IN THE FIELD BY CITY OF NEWBURYPORT DEPARTMENT OF PUBLIC SERVICES.



CITY OF NEWBURYPORT  
DEPARTMENT OF PUBLIC SERVICES  
16A PERRY WAY  
NEWBURYPORT, MA 01950

Rev No	Date	Drawn	Chkd	Description

Designed By:  
D. GAGNON  
Checked By:  
J.E. WHITE  
Date:  
APRIL 7, 2017

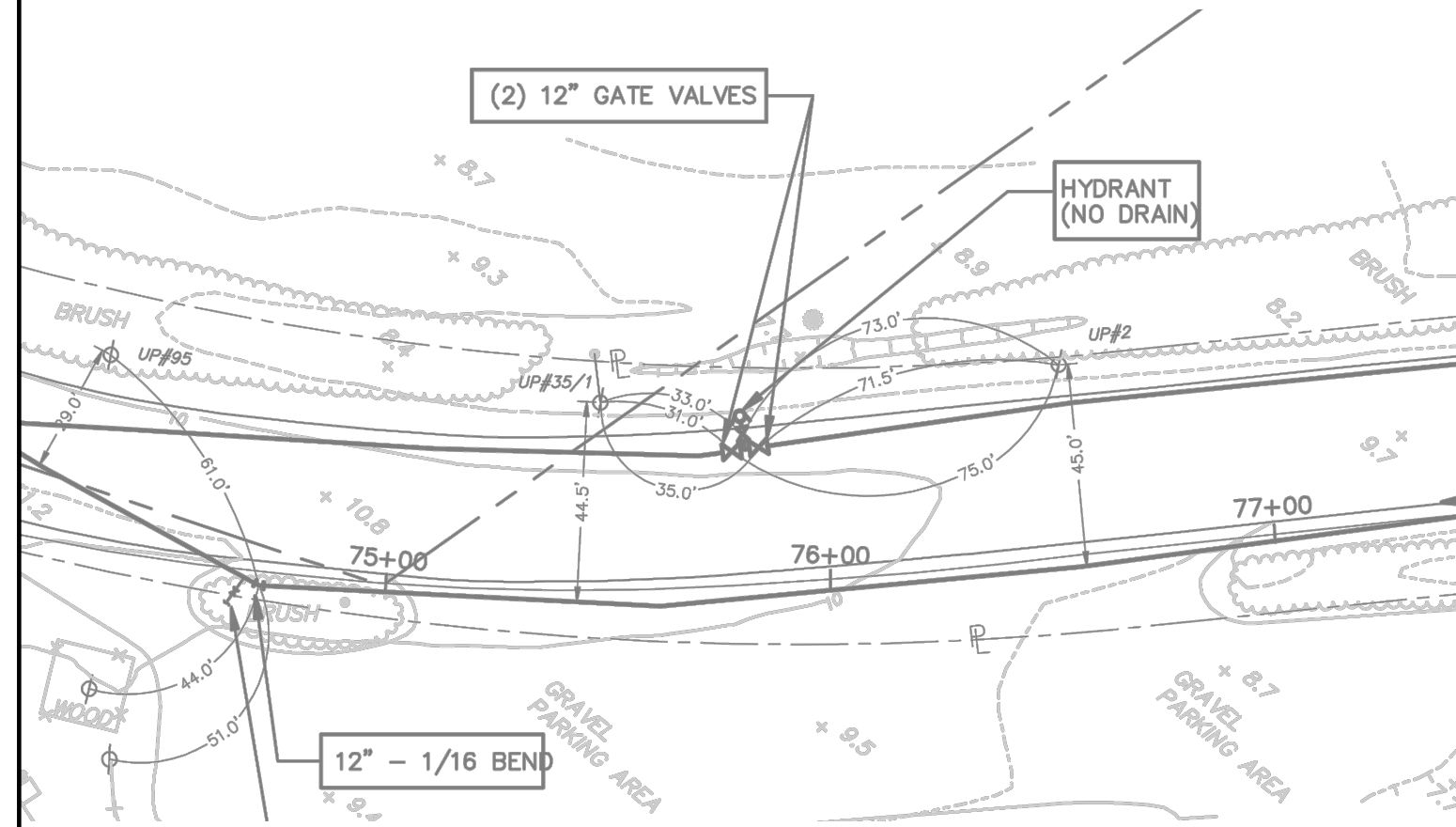
N.T.S.

PLUM ISLAND HYDRANT REPLACEMENT  
EXISTING CONDITIONS PLANS  
HYDRANTS 133-138

Sheet No.  
50 OF 60  
EC-23

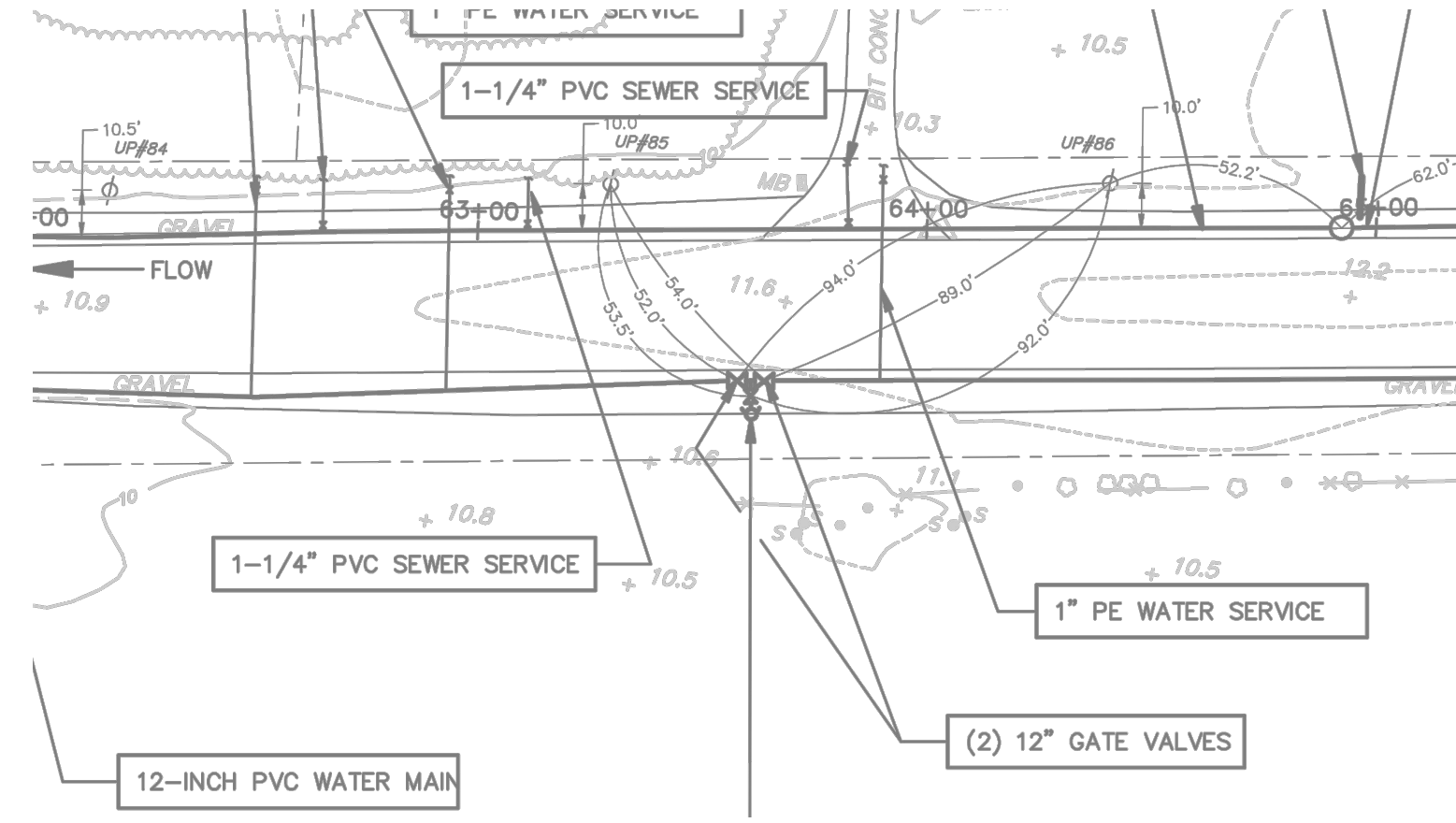
HYD-139 PLUM ISLAND TURNPIKE

HYD-139:  
TYPE-3  
12" WATER MAIN  
ZONE 67



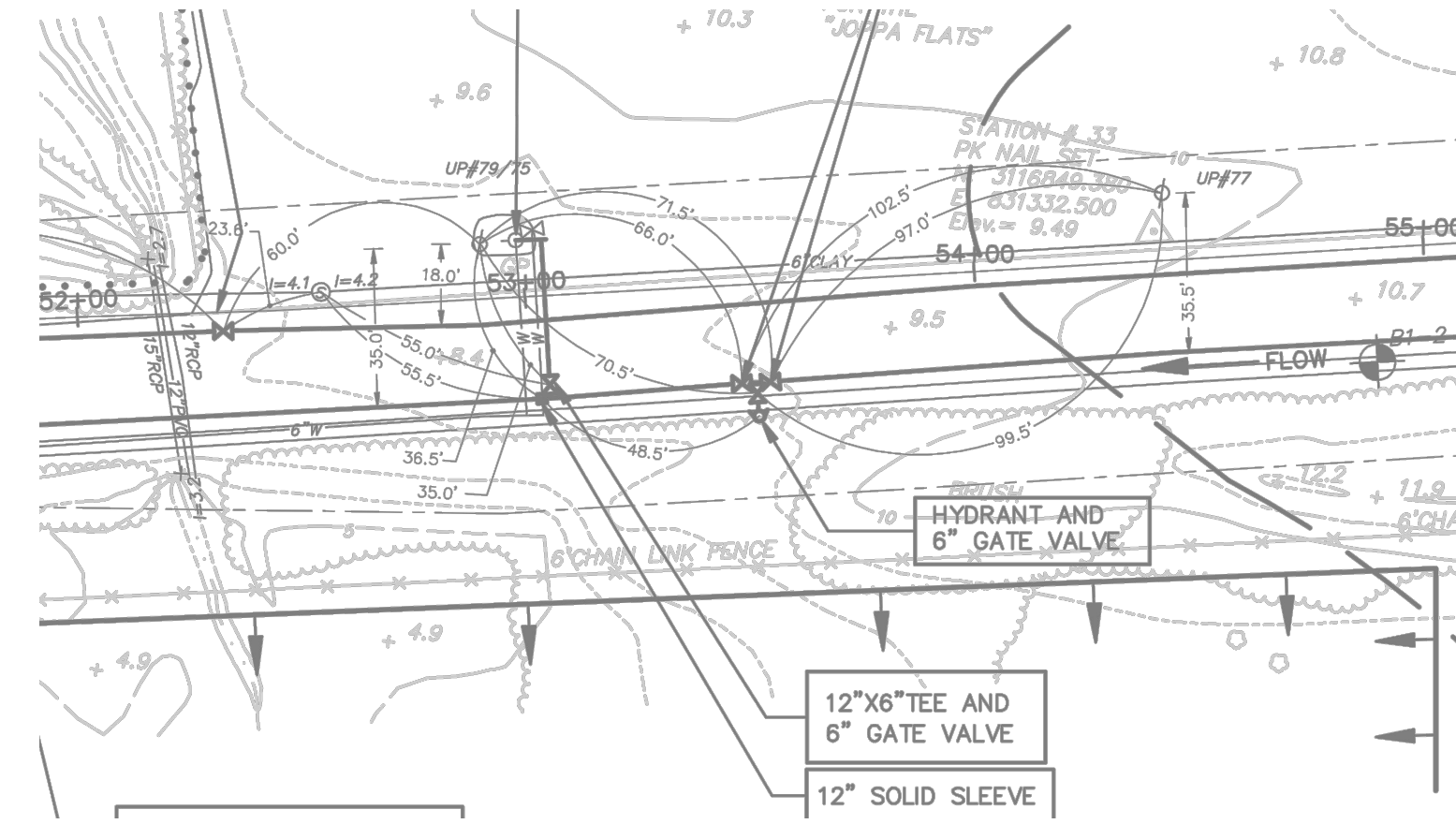
HYD-141 PLUM ISLAND TURNPIKE

HYD-141:  
TYPE-3  
12" WATER MAIN  
ZONE 67



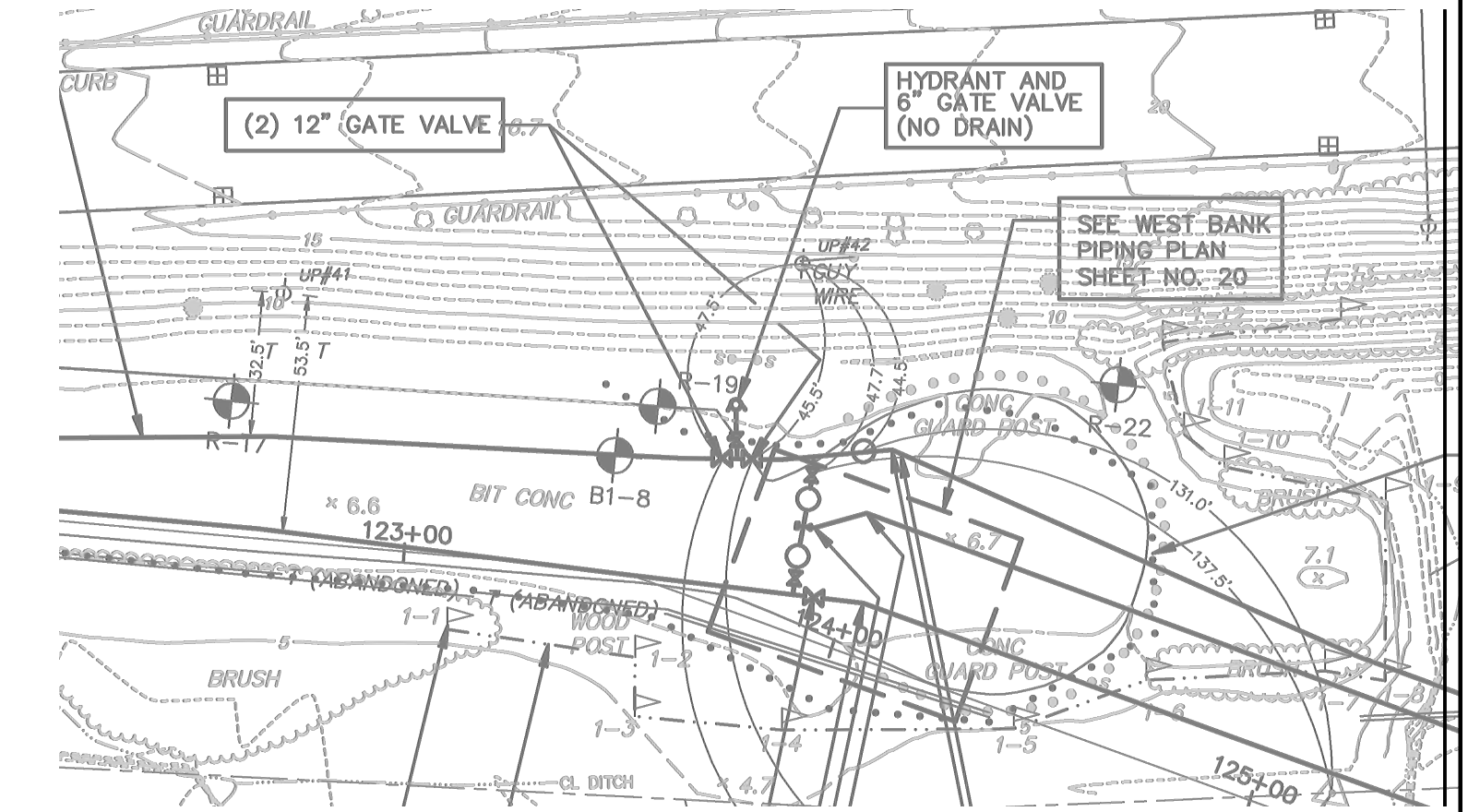
HYD-143 PLUM ISLAND TURNPIKE

HYD-143:  
TYPE-3  
12" WATER MAIN  
ZONE 67



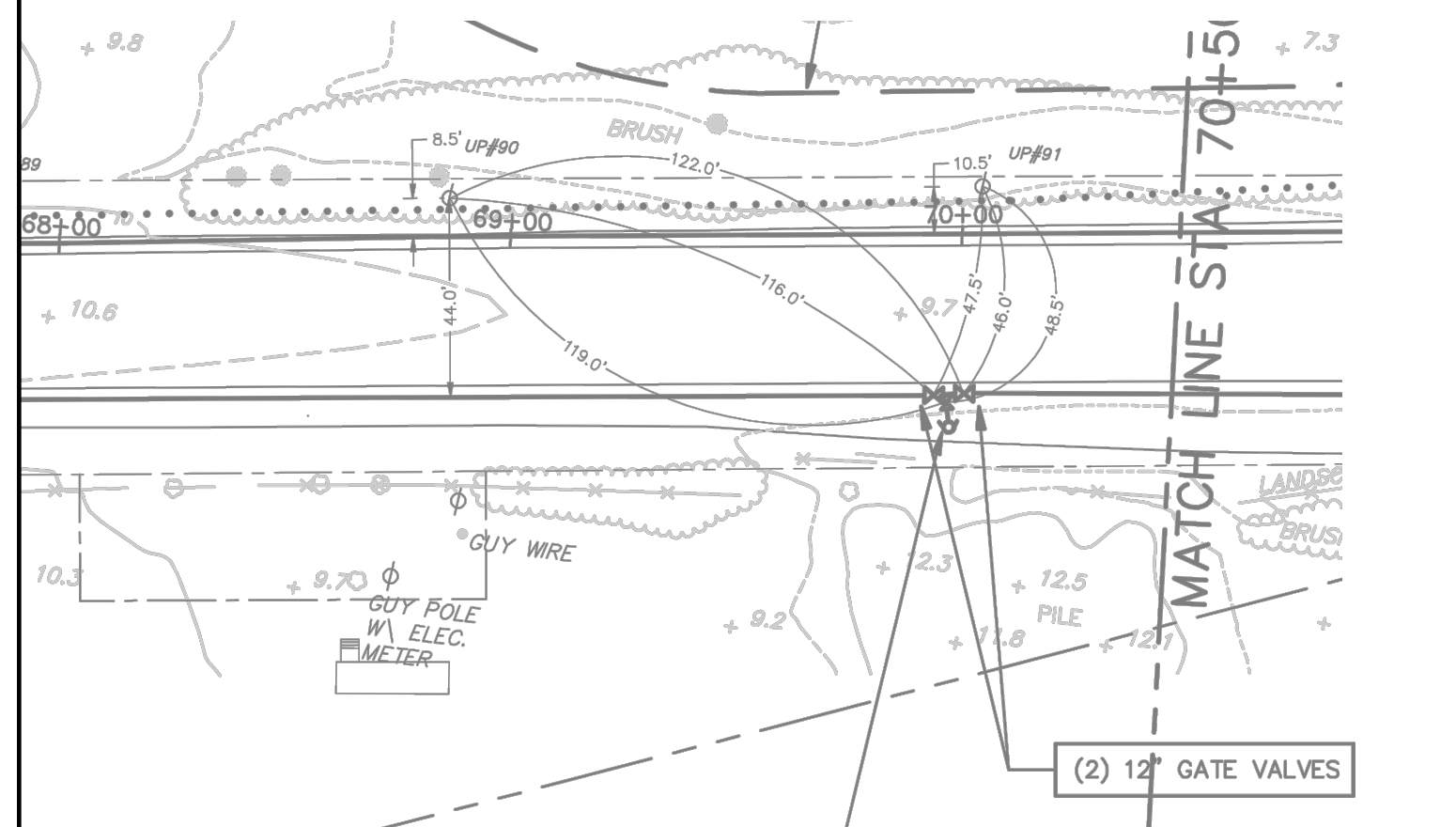

HYD-145 PLUM ISLAND TURNPIKE

HYD-145:  
TYPE-3  
12" WATER MAIN  
ZONE 67



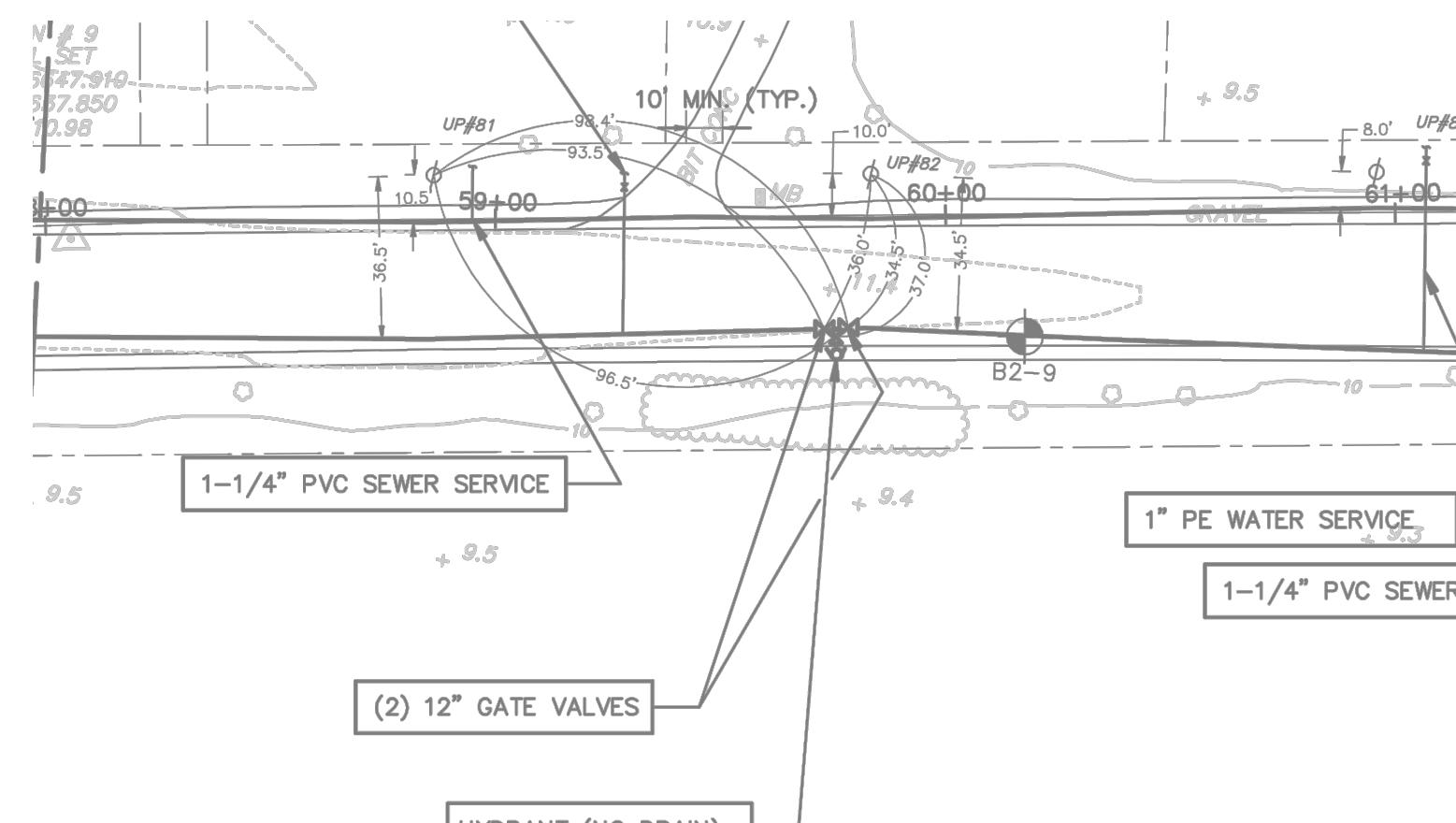
HYD-140 PLUM ISLAND TURNPIKE

HYD-140:  
TYPE-3  
12" WATER MAIN  
ZONE 67



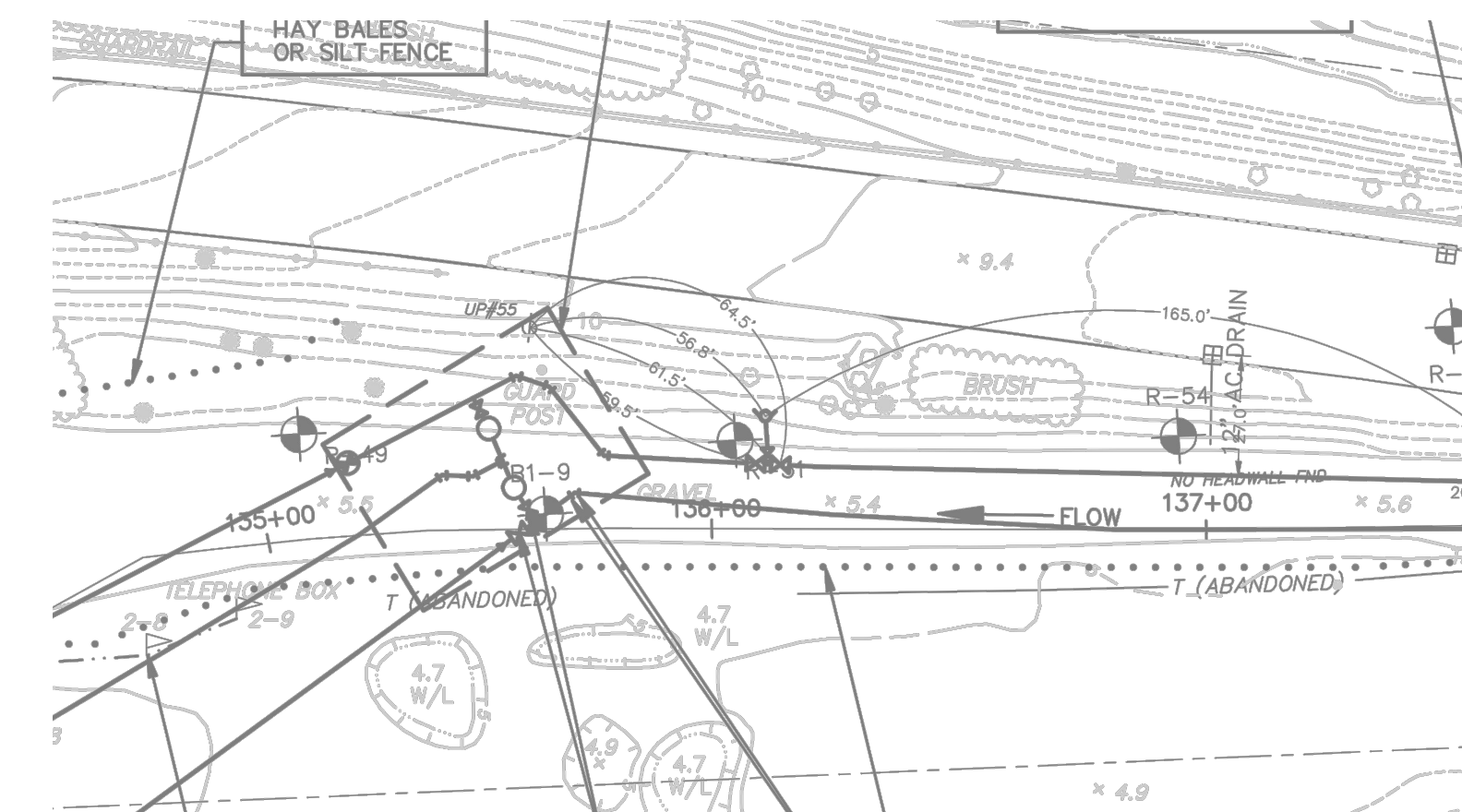
HYD-142 PLUM ISLAND TURNPIKE

HYD-142:  
TYPE-3  
12" WATER MAIN  
ZONE 67




HYD-144 PLUM ISLAND TURNPIKE

HYD-144:  
TYPE-3  
12" WATER MAIN  
ZONE 67



NOTES:  
\*PLAN VIEWS\* ARE THE AS-BUILT RECORD DRAWINGS FROM THE ORIGINAL WATER-SEWER PROJECT. SEE GENERAL NOTES.  
\*\* HYDRANT TO BE RELOCATED AWAY FROM UTILITY POLE. LOCATION TO BE DETERMINED IN THE FIELD BY CITY OF NEWBURYPORT DEPARTMENT OF PUBLIC SERVICES.



CITY OF NEWBURYPORT  
DEPARTMENT OF PUBLIC SERVICES  
16A PERRY WAY  
NEWBURYPORT, MA 01950

Rev No	Date	Drawn	Chkd	Description

Designed By:  
D. GAGNON  
Checked By:  
J.E. WHITE  
Date:  
APRIL 7, 2017

N.T.S.

PLUM ISLAND HYDRANT REPLACEMENT  
EXISTING CONDITIONS PLANS  
HYDRANTS 139-145

Sheet No.  
51 OF 60  
EC-24