

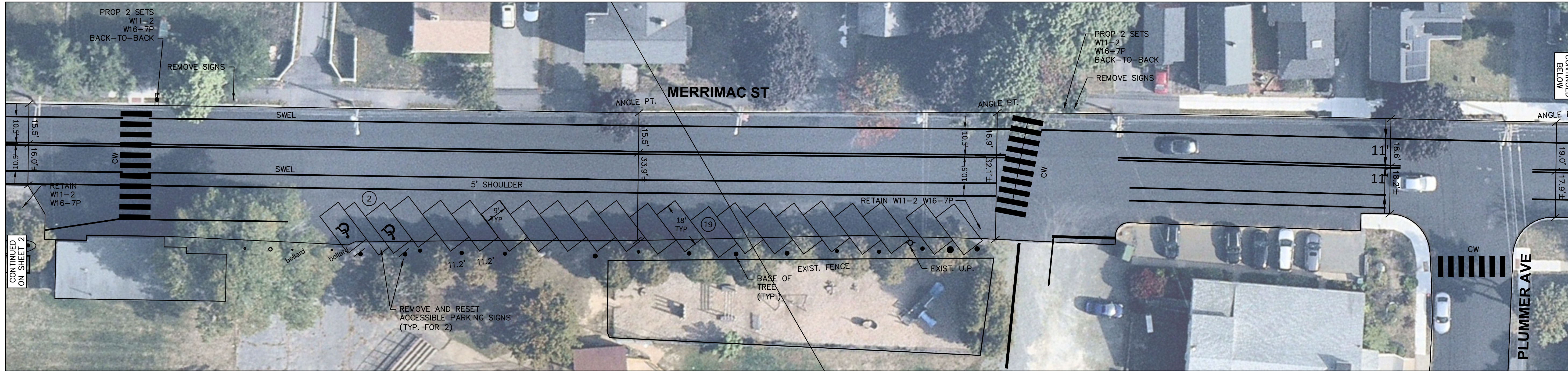


4/29/2021 11:08 AM Z:\DPS\1000 ROADWAY\1165 MERRIMAC ST. REPAVING 2020\DESIGN\DWG\CONCEPTS\BETA NOV 2020 PAVT MARKING MERRIMAC ST STRIPING_V2 - STANDARD\CREATED STRIPING PLAN FOR DPS2 PLOTTING 1.DWG



PREPARED BY _____
 REGISTERED PROFESSIONAL _____
 SUBCONSULTANT _____

AERIAL IMAGERY SOURCE: NEARMAP
 AERIAL IMAGERY DATE: SEPTEMBER 2020

PROJECT
Merrimac Street

TITLE
Pavement Marking and Signing Plan
 DRAFT BY CITY ENGINEERING DEPT
 4-22-21

NO.	REVISIONS	DATE

SCALE
 HOR. SCALE IN FEET: 1"=20'
 VER. SCALE IN FEET: 1"=4'
 UNLESS OTHERWISE NOTED OR CHANGED BY REPRODUCTION

SHEET NO.
3 OF 4