

CITY OF NEWBURYPORT
MASSACHUSETTS
CITY CLERK'S OFFICE
NEWBURYPORT CITY HALL
60 PLEASANT STREET • P.O. BOX 550
NEWBURYPORT, MA 01950
TEL: 978-465-4407 • FAX: 978-462-7936

RICHARD B. JONES
CITY CLERK

February 28, 2017

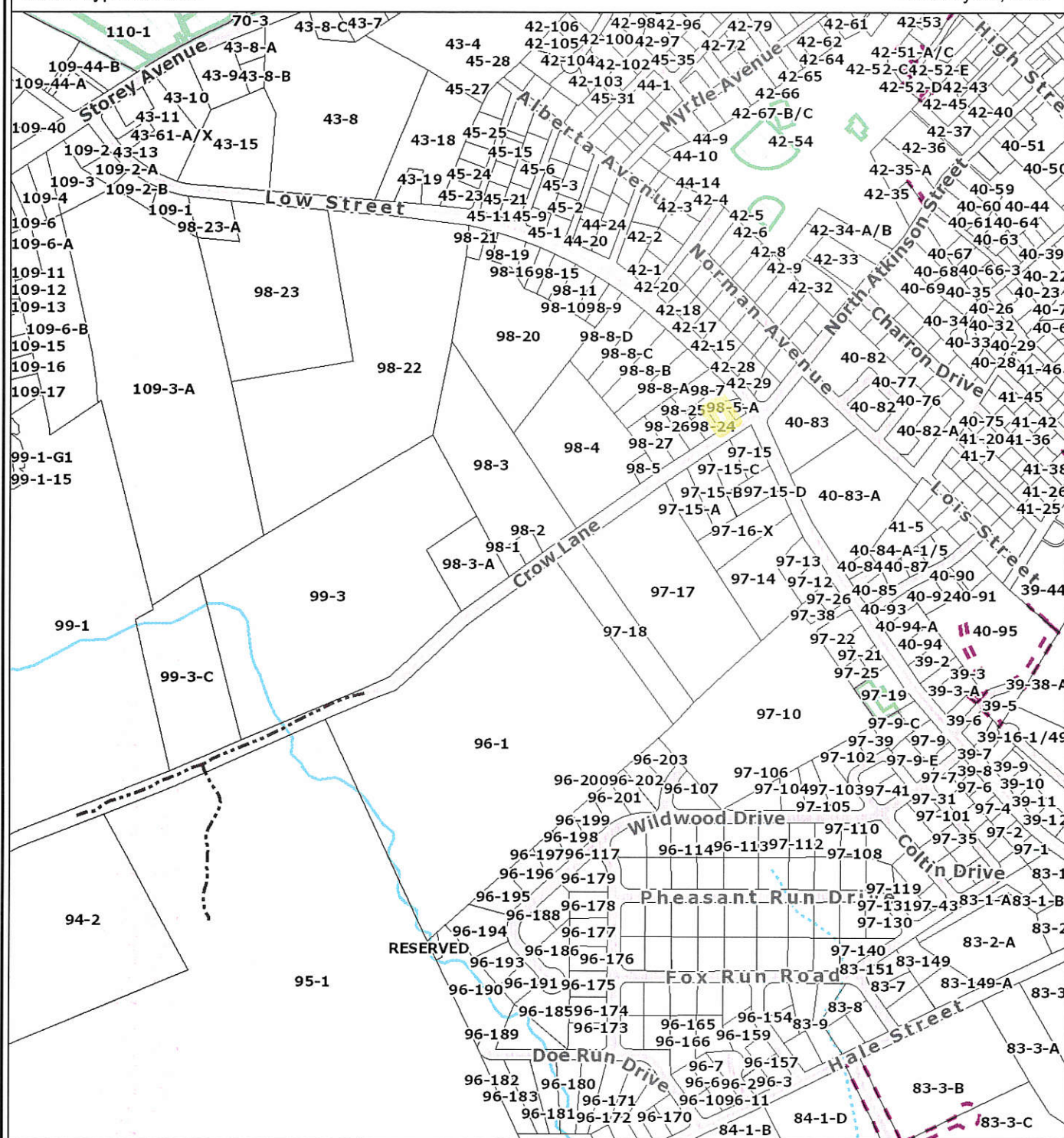
Dear Property Owner:















Notice is hereby given that a Public Hearing will be held by the City Council of the **City** of Newburyport, to consider that a portion of Crow Lane is hereby renamed Colby Farm Lane in memory of local veteran, Jackman Colby.

Said meeting will be held on Monday, March 13 at 7:15 PM in the City Council Chamber, City Hall, 60 Pleasant St., Newburyport, MA 01950. At that time, all interested parties will have an opportunity to be heard.

Sincerely,

Tricia E. Barker
Assistant City Clerk



-  MVPC Bo
-  Newburyport Boundary
-  Railroad
-  Parcels
-  Trails
-  Easements
-  Road Right of Way
 -  Paved
 -  Unpaved
-  Hydrographic Features
-  Streams
 -  Stream
 -  Intermittent Stream
-  Exempt Lands

$$1'' = 680 \text{ ft}$$


Horizontal Datum: MA Stateplane Coordinate System, Datum NAD83, Meters. Data Source: The data for this map was produced by Merrimack Valley Planning Commission (MVPC) using data provided by the City of Newburyport. Additional data provided by the Executive Office of Environmental Affairs/MassGIS. The information depicted on this map is for planning purposes only. It may not be adequate for legal boundary definition or regulatory interpretation. THE CITY OF NEWBURYPORT MAKES NO WARRANTIES, EXPRESSED OR IMPLIED, CONCERNING THE ACCURACY, COMPLETENESS, RELIABILITY, OR SUITABILITY OF THESE DATA. THE CITY OF NEWBURYPORT DOES NOT ASSUME ANY LIABILITY ASSOCIATED WITH THE USE OR MISUSE OF THIS INFORMATION

98/ 6/A / /
AMES RONALD H
JACKIE L T/E
2 CROW LN
NEWBURYPORT, MA 01950

98/ 3/A / /
NEWBURYPORT LEASING CORP
C/O WILLIAM THIBEAULT
85-87 BOSTON STREET
EVERETT, MA 02149

98/ 25/ / /
CAPONIGRO JAMES J
6.CROW LN
NEWBURYPORT, MA 01950

97/ 17/ / /
SHERMAN MELISSA GARAND TRS
C/O JOAN GARRAND
163 LOW STREET
NEWBURYPORT, MA 01950

96/ 1/ / /
CITY OF NEWBURYPORT
COMPOST FACILITY
CROW LANE
NEWBURYPORT, MA 01950

97/ 15/A / /
SHERMAN MELISSA GARAND TRS
MALLOW REALTY TRUST
67 RATTLESNAKE HILL RD
ANDOVER, MA 01810

99/ 3/C / /
COLBY GERALDINE B. TR
C/O JOAN GARAND
163 LOW ST
NEWBURYPORT, MA 01950

98/ 5/ / /
EATON ELLSWORTH M JR TRS
EATON CROW REALTY TRUST
10A PARTRIDGE LN
SALISBURY, MA 01952

98/ 24/ / /
GAINES JAMES E
SHARON LYNN GAINES T/E
4 CROW LN
NEWBURYPORT, MA 01950

98/ 1/ / /
JPBA LIMITED PARTNERSHIP
JOHN P MURPHY
PO BOX 1510
NEWBURYPORT, MA 01950

94/ 2/ / /
MYETTE JERE
38 FRYING PAN LANE
STRATHAM, NH 03885

97/ 18/ / /
NASON,E.A.- COOPER,A.R. CO-TRS
L & G REALTY TRUST
28 NO. ATKINSON STREET
NEWBURYPORT, MA 01950

99/ 3/ / /
NEW VENTURES ASSOCIATES LLC
85-87 BOSTON STREET
EVERETT, MA 02149

CITY OF NEWBURYPORT



IN CITY COUNCIL

ORDERED:

February 27, 2017

Be it ordained by the City Council of the City of Newburyport as follows:

THAT that portion of the public way commonly known as "Crow Lane" which is East of I-95 is hereby renamed to "Colby Farm Lane" in memory of local veteran Jackman Colby.

Further, that the City Clerk:

- a. record copy of this Order at the Registry of Deeds;
- b. forward such Order to the local Postmaster and all affected residents and property owners having frontage along such public way;
- c. forward such Order to the Police Department and Fire Department (*with a request that those departments similarly notify any private ambulance companies or other emergency responders covering the Newburyport area*); and
- d. forward such Order to the Department of Public Services (*with a request that that the Department of Public Services post new street signs and notify the Massachusetts Department of Transportation*).

And further:

1. that the Office of Planning & Development notify applicable online mapping services; and
2. that all official city maps developed hereafter be updated accordingly.

Councillor Larry Giunta, Jr.