



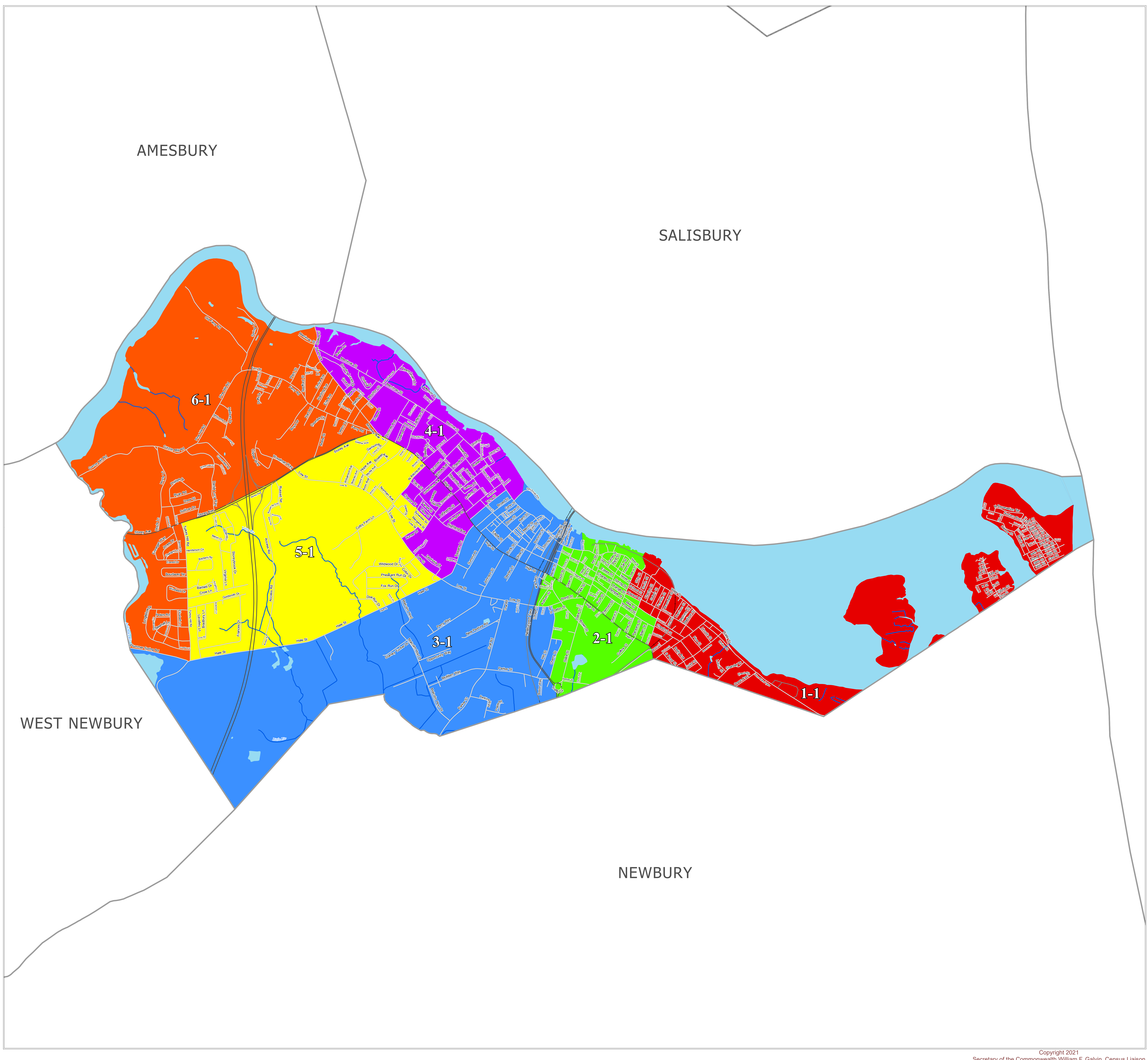
# City of Newburyport



**DRAFT**



Map Prepared for the City of Newburyport  
 Courtesy of William F. Galvin, Census Liaison  
 Secretary of the Commonwealth



**2020 Population - - 18,289**

Minimum 5%	Target Population	Maximum 5%
2,896	3,048	3,200

**Precinct Boundaries  
Newburyport**

Ward / Precinct	2020 Population	Variance
1-1	2,957	-2.99
2-1	2,972	-2.49
3-1	3,027	-0.69
4-1	3,142	3.08
5-1	2,998	-1.64
6-1	3,193	4.76

Population is based on the official U.S. 2020 Census block-level data.  
 Boundaries effective December 31, 2021

**Legend**

- State Boundary
- Municipal Boundary
- Geographical Features**
- Major Road
- Local Road
- Railroad
- Other Municipal Features
- Streams, Rivers
- Coastal Water, Lakes, Ponds, Major Rivers

