

CITY OF NEWBURYPORT



IN CITY COUNCIL

ORDERED:

Amended as follows, with deletions ~~double-stricken and italicized~~, and additions double-underlined and italicized:

Date: June 10, 2019

THAT pursuant to the CITY OF NEWBURYPORT Code of Ordinances Section 13-180.1 and Section 13-166 the CITY COUNCIL of the CITY OF NEWBURYPORT hereby amends and approves as follows:

Chapter 13	Traffic and Motor Vehicles
Article 4	Specific Street Schedules
Division 6	Stopping, Standing and Parking
Section 13-180(g)	Resident Parking Zones

Amend existing Section as follows, with deletions ~~double-stricken-through~~, and additions double-underlined:

(g) Designation of two-hour residential parking permit zones.

(1) *Zone 1*: Includes the following streets between ~~State Street~~ and ~~Fair~~ Federal Street:

~~Charter Street.~~

~~Essex Street.~~

~~Garden Street.~~

~~Liberty Street.~~

~~Middle Street.~~

~~Otis Place.~~

~~Prospect Street.~~

~~Temple Street.~~

Street Extent

Center From Liberty Street to Middle Street, easterly side

Charter From State Street to Fair Street, southerly side

Essex From State Street to Fair Street, both sides

Fair From Water Street to Liberty Street, easterly side, and westerly side until the southerly edge of the driveway at 2 Fair Street

Fair From Liberty Street to Prospect Street, easterly side

Fruit From High Street to Prospect Street, both sides

Garden From State Street to Otis Place, both sides

<u>Independent</u>	<u>From Water Street to Liberty Street, northwesterly side</u>
<u>Liberty</u>	<u>From State Street to Independent Street, both sides</u>
<u>Liberty</u>	<u>From Independent Street to Federal Street, southeasterly side</u>
<u>Middle</u>	<u>From State Street to Federal Street, southerly side</u>
<u>Orange</u>	<u>From Fair Street to Federal Street, both sides</u>
<u>Otis Place</u>	<u>Both sides</u>
<u>Pike</u>	<u>From Liberty Street to Water Street, westerly side</u>
<u>Prospect</u>	<u>From State Street to Federal Street, southerly side</u>
<u>Spring</u>	<u>From Fair Street to Federal Street, both sides</u>
<u>Temple</u>	<u>From State Street to Federal Street, southerly side</u>

(2)

(2) Zone 2: Includes the following streets between ~~Fair State~~ and ~~Federal Winter~~:

~~Middle Street.~~

~~Temple Street.~~

~~Spring Street.~~

Street **Extent**

<u>Birch</u>	<u>From Market Street to Summer Street, northerly side</u>
<u>Green</u>	<u>From Harris Street to Merrimac Street</u>
<u>Green</u>	<u>From Washington Street, westerly side to Loading Zone in front of 26 Green Street</u>
<u>Harris</u>	<u>From Green Street to State Street, both sides</u>
<u>Market</u>	<u>From Washington Street to Merrimac Street, both sides</u>
<u>Pleasant</u>	<u>From property at 66 Pleasant Street to Summer Street, both sides</u>
<u>Summer</u>	<u>From property at 31 Summer Street to Merrimac Street, easterly side</u>
<u>Summer</u>	<u>From High Street to property at 31 Summer Street, easterly side</u>
<u>Titcomb</u>	<u>From Merrimac Street to Washington Street, both sides</u>
<u>Washington</u>	<u>From Green Street to Market Street, northwesterly side</u>
<u>Washington</u>	<u>From Court Street to Market Street, Southeasterly side</u>
<u>Winter</u>	<u>From Washington Street to High Street, westerly side</u>

(3)

(3) Zone 3:

a.

~~Fair Street, on the easterly side between Liberty Street and Water Street, and on the westerly side, between Liberty Street and southerly edge of driveway at 2 Fair Street.~~

<u>Arlington</u>	<u>From Highland Avenue, both sides to northerly end of those properties known as #23 and #24 on each side of street respectively</u>
<u>Ashland</u>	<u>Beginning at the lower end of Ashland Court and proceeding northerly on the westerly side of Ashland Street to a point of six (6) feet north of the property line between 2 Ashland Street and 345 Merrimac Street</u>
<u>Ashland</u>	<u>Beginning at the lower corner of Ashland Court and proceeding northerly on the easterly side of Ashland Street and Merrimac Street</u>
<u>Bricher</u>	<u>All</u>
<u>Cherry</u>	<u>All</u>
<u>Ferry</u>	<u>In front of property known as 1 Ferry Road, southerly side</u>
<u>Hill</u>	<u>All</u>

Lafayette From Highland Avenue, both sides in a northerly direction from Washington Street for a distance of one hundred (100) feet
State Beginning at 184 State Street and proceeding southerly to the end of said State Street on the westerly side

(4)

~~Zone 1: Includes the following streets or portions thereof designated:~~

~~a.
Arlington Street, both sides from Highland Avenue to the northerly end of those properties known as #23 and #24 on each side of the street respectively.~~

~~b.
Lafayette Street, both sides from Highland Avenue to the northerly end of those properties known as #18 and #25 on each side of the street respectively.~~

~~c.
Cherry Street.~~

~~d.
Hill Street.~~

~~e.
Bricher Street.~~

~~f.
Titcomb Street, both sides from the way known as Brown Square to Washington Street.~~


~~g.
Green Street, on the west side running in a northerly direction from Washington Street for a distance of one hundred (100) feet.~~

~~h.
Washington Street, on the north side running in a westerly direction from Green Street for a distance of one hundred twenty (120) feet.~~

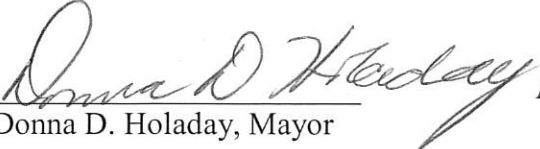

~~i.
Pleasant Street, both sides from the property at 66 Pleasant Street to Titcomb Street.~~

~~j.
Winter Street, beginning at the corner of Washington Street and proceeding southerly on Winter Street to High Street.~~

~~k.
State Street, beginning at 184 State Street and proceeding southerly to the end of said State Street on the westerly side.~~


Councillor Jared J. Eigerman

Motion to approve by Councillor Eigerman, seconded by Councillor OBrien. Motion to amend, add Summer Street and Ferry Road by Councillor Eigerman, seconded by Councillor OBrien. So voted. Motion to approve as amended by Councillor Eigerman, seconded by Councillor OBrien. So voted.

Approve:  Attest: 
Donna D. Holaday, Mayor Richard B. Jones, City Clerk

Date: 7/29/19